

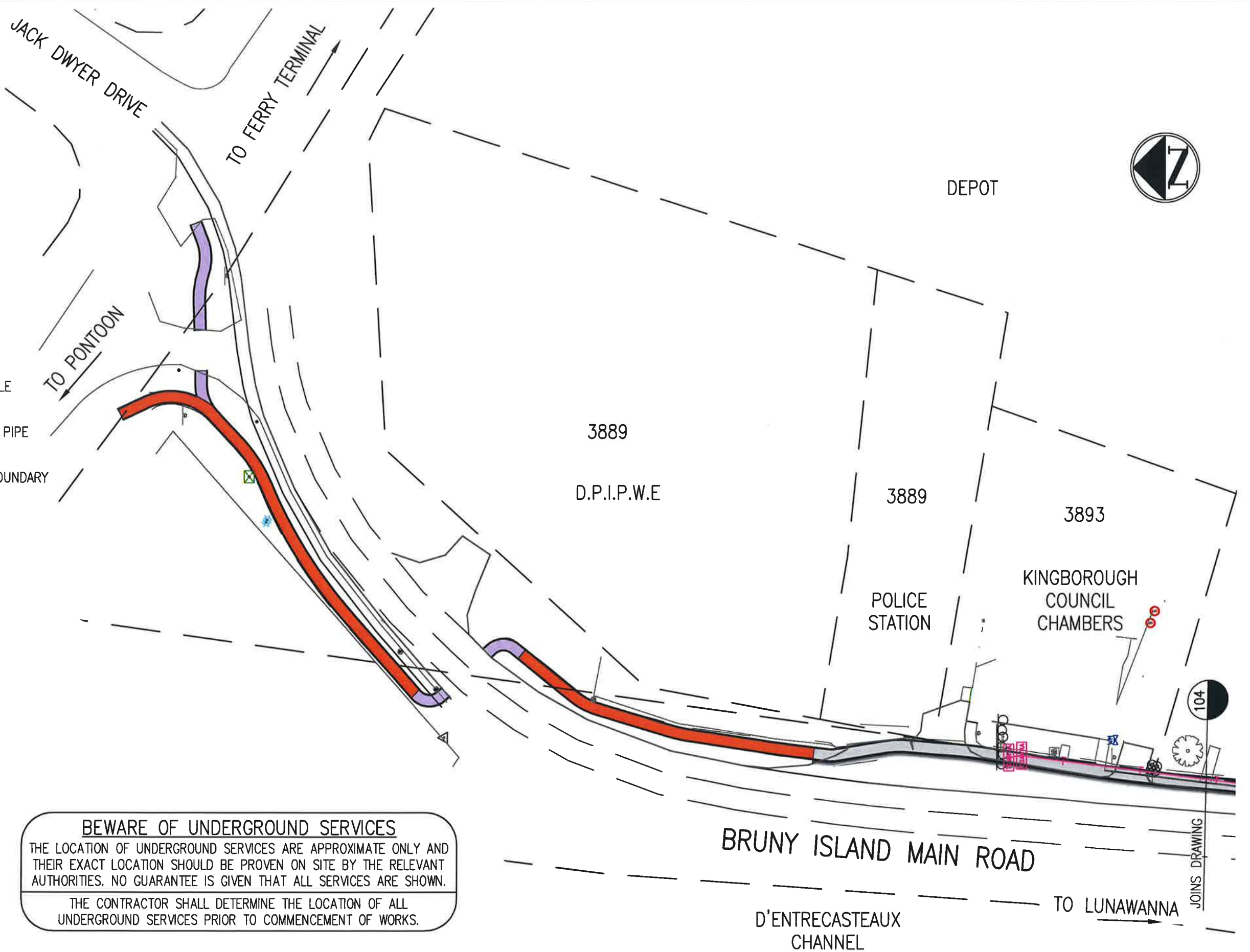
LEGEND

- EX. STN
- EX. WATER METER
- EX. POWER POLE
- EX. STOP VALVE (SV)
- EX. TELSTRA PIT
- EX. GATE
- EX. STORMWATER MANHOLE
- EX. SEWER MANHOLE
- EXISTING SIDE ENTRY PIT
- EX. SIGN

- EX. TELSTRA CABLE
- EX. WATER PIPE
- EX. STORMWATER PIPE
- EX. SEWER PIPE
- EX. PROPERTY BOUNDARY
- EX. FENCE
- EX. GUARD RAIL

LEGEND

- ASPHALT
- GRAVEL
- CONCRETE
- RAISED BOARDWALK
- ALUMINIUM FOOTBRIDGE



BEWARE OF UNDERGROUND SERVICES
 THE LOCATION OF UNDERGROUND SERVICES ARE APPROXIMATE ONLY AND THEIR EXACT LOCATION SHOULD BE PROVEN ON SITE BY THE RELEVANT AUTHORITIES. NO GUARANTEE IS GIVEN THAT ALL SERVICES ARE SHOWN.
 THE CONTRACTOR SHALL DETERMINE THE LOCATION OF ALL UNDERGROUND SERVICES PRIOR TO COMMENCEMENT OF WORKS.

DRAWING DETAILS: S:\technical\services\p00\Files\2024\Bruny Island Main Road Footpath - Abnormal Design\Drawings\2947-103-110 General Arrangement.dwg
 PLOTTED: 22 Jun 2024 01:15 PM - LMCNA\GSHAN

Copyright - "This document is and shall remain the property of Kingborough Council. The document may only be used for the purpose for which it was designed. Unauthorised use of this document in any way is prohibited". ©

SCALE 1:500

0 5 10 15 20 25 m

FM INITIALS	COORDINATE SYSTEM	GDA94 ZONE 55	HEIGHT DATUM	AHD83
A3 ORIGINAL		DO NOT SCALE		

PREPARED BY ENGINEERING SERVICES			
SURVEYED	D PRETYMAN	CHECKED	
DESIGNED		PROJECT MANAGER	
DRAWN			
EXECUTIVE MANAGER		DATE	
ENGINEERING SERVICES			



Kingborough Council
 Civic Centre, 15 Channel Highway, Kingston, Tasmania 7050
 Postal Address: Locked Bag 1, Kingston, Tasmania 7050
 Telephone (03) 6211 8200 | Fax (03) 6211 8211
 Email kc@kingborough.tas.gov.au | Internet www.kingborough.tas.gov.au

**BRUNY ISLAND MAIN ROAD
 ALONNAH
 FOOTPATH
 GENERAL ARRANGEMENT PLAN 1**

SHEET	3	OF	1	SHEETS
ACCOUNT:	C03282			
REV.				
CONTRACT/DRAWING NUMBER				
2947-103				



DEPARTMENT OF HEALTH
AND HUMAN SERVICES

CEMETERY

3895

3899

3903



JOINS DRAWING

JOINS DRAWING

BRUNY ISLAND MAIN ROAD

TO FERRY TERMINAL

TO LUNAWANNA

D'ENTRECASTEAUX
CHANNEL

BEWARE OF UNDERGROUND SERVICES
 THE LOCATION OF UNDERGROUND SERVICES ARE APPROXIMATE ONLY AND THEIR EXACT LOCATION SHOULD BE PROVEN ON SITE BY THE RELEVANT AUTHORITIES. NO GUARANTEE IS GIVEN THAT ALL SERVICES ARE SHOWN.
 THE CONTRACTOR SHALL DETERMINE THE LOCATION OF ALL UNDERGROUND SERVICES PRIOR TO COMMENCEMENT OF WORKS.

DRAWING DETAILS: 3: Technical Services\Job Folder\2947 Bruny Island Main Road Footpath - Alonah\Design\Drawings\2947-103-110 General Arrangement.dwg
PLOTTED: 22 April 2020 5:45 PM - LUCIANA D'HAN

Copyright - "This document is and shall remain the property of Kingborough Council. The document may only be used for the purpose for which it was designed. Unauthorised use of this document in any way is prohibited". ©

PREPARED BY ENGINEERING SERVICES



SURVEYED	D PRETYMAN	CHECKED	
DESIGNED		PROJECT	
DRAWN		MANAGER	



Kingborough

Kingborough Council
 Civic Centre, 15 Channel Highway, Kingston, Tasmania 7050
 Postal Address: Locked Bag 1, Kingston, Tasmania 7050
 Telephone (03) 6211 8200 | Fax (03) 6211 8211
 Email kc@kingborough.tas.gov.au | Internet www.kingborough.tas.gov.au

SHEET 4 OF 1 SHEETS

ACCOUNT: C03282

REV. _____

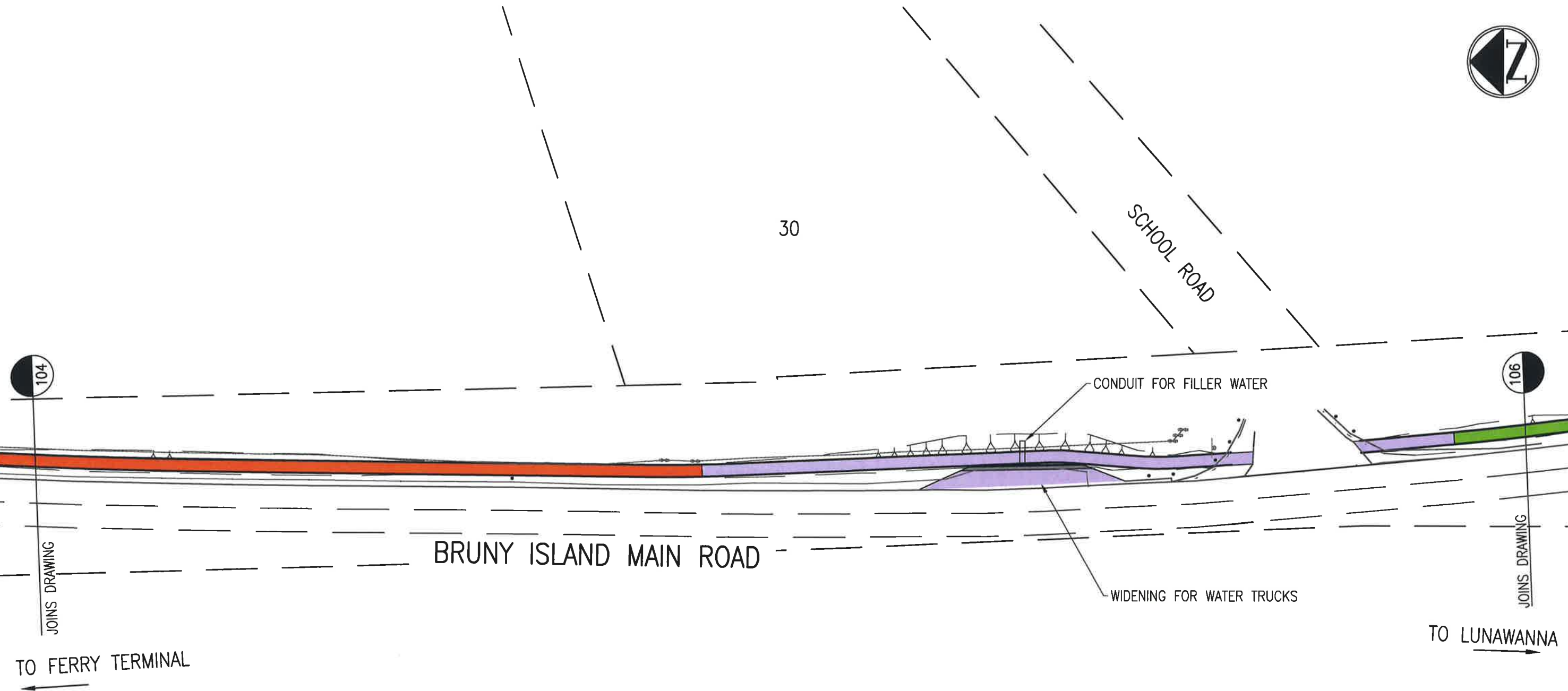
CONTRACT/DRAWING NUMBER
2947-104

No.	DESCRIPTION	DATE	INITIAL	COORDINATE SYSTEM	GDA94 ZONE 55	HEIGHT DATUM	AHD83
	REVISIONS			A3 ORIGINAL		DO NOT SCALE	

EXECUTIVE MANAGER
 ENGINEERING SERVICES

DATE / /

**BRUNY ISLAND MAIN ROAD
 ALONNAH
 FOOTPATH
 GENERAL ARRANGEMENT PLAN 2**



BEWARE OF UNDERGROUND SERVICES
 THE LOCATION OF UNDERGROUND SERVICES ARE APPROXIMATE ONLY AND THEIR EXACT LOCATION SHOULD BE PROVEN ON SITE BY THE RELEVANT AUTHORITIES. NO GUARANTEE IS GIVEN THAT ALL SERVICES ARE SHOWN.
 THE CONTRACTOR SHALL DETERMINE THE LOCATION OF ALL UNDERGROUND SERVICES PRIOR TO COMMENCEMENT OF WORKS.

DRAWING DETAILS: S:\Technical Services\Job Folders\2947 Brunny Island Main Road Footpath - Alonnaah\Drawings\2947-105-110 General Arrangement.dwg
 PLOTTED: 22 April 2020 5:46 PM - LMD\A\G\H\H

Copyright - "This document is and shall remain the property of Kingborough Council. The document may only be used for the purpose for which it was designed. Unauthorised use of this document in any way is prohibited". ©

SCALE 1:500

COORDINATE SYSTEM GDA94 ZONE 55 HEIGHT DATUM AHD83
A3 ORIGINAL DO NOT SCALE

PREPARED BY ENGINEERING SERVICES

SURVEYED	D PRETYMAN	CHECKED	
DESIGNED		PROJECT	
DRAWN		MANAGER	

EXECUTIVE MANAGER ENGINEERING SERVICES DATE / /

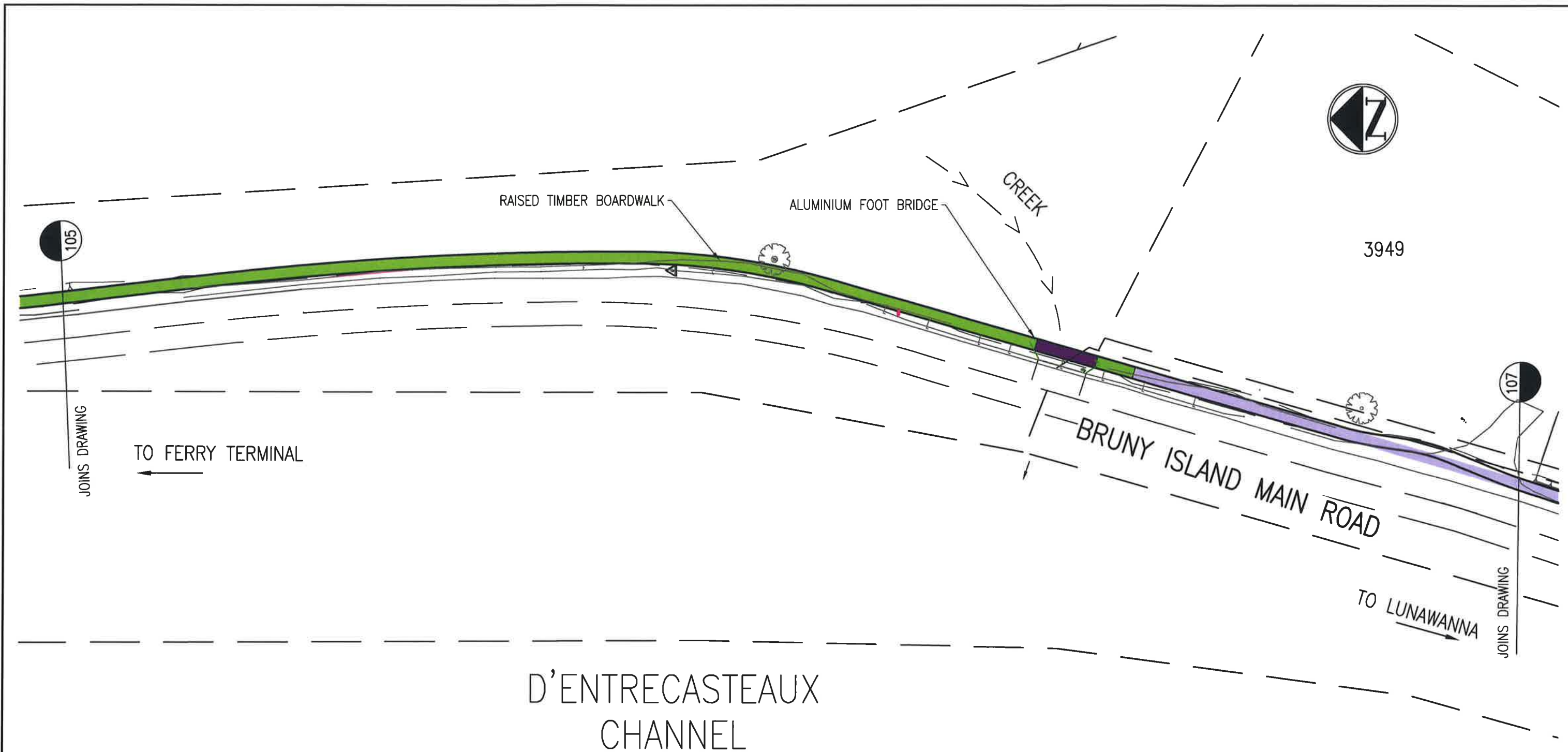


Kingborough Council
 Civic Centre, 15 Channel Highway, Kingston, Tasmania 7050
 Postal Address: Locked Bag 1, Kingston, Tasmania 7050
 Telephone (03) 6211 8200 | Fax (03) 6211 8211
 Email kc@kingborough.tas.gov.au | Internet www.kingborough.tas.gov.au

**BRUNY ISLAND MAIN ROAD
 ALONNAH
 FOOTPATH
 GENERAL ARRANGEMENT PLAN 3**

SHEET	5	OF	1	SHEETS
ACCOUNT:	C03282			
REV.				
CONTRACT/DRAWING NUMBER	2947-105			

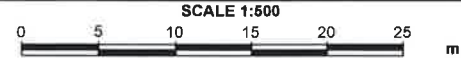
No.	DESCRIPTION	DATE	INITIALS
REVISIONS			



BEWARE OF UNDERGROUND SERVICES
 THE LOCATION OF UNDERGROUND SERVICES ARE APPROXIMATE ONLY AND THEIR EXACT LOCATION SHOULD BE PROVEN ON SITE BY THE RELEVANT AUTHORITIES. NO GUARANTEE IS GIVEN THAT ALL SERVICES ARE SHOWN.
 THE CONTRACTOR SHALL DETERMINE THE LOCATION OF ALL UNDERGROUND SERVICES PRIOR TO COMMENCEMENT OF WORKS.

DRAWING DETAILS: S:\Technical Services\Job Files\2047 Bruny Island Main Road Footpath - Alonah\Design\Drawings\2047-103-110 General Arrangement.dwg
 PLOTTED: 22 April 2020 3:48 PM - L.MOHAMMADHAN

Copyright - "This document is and shall remain the property of Kingborough Council. The document may only be used for the purpose for which it was designed. Unauthorised use of this document in any way is prohibited". ©



PREPARED BY ENGINEERING SERVICES			
SURVEYED	D PRETYMAN	CHECKED	
DESIGNED		PROJECT MANAGER	
DRAWN			
EXECUTIVE MANAGER		DATE / /	
ENGINEERING SERVICES			



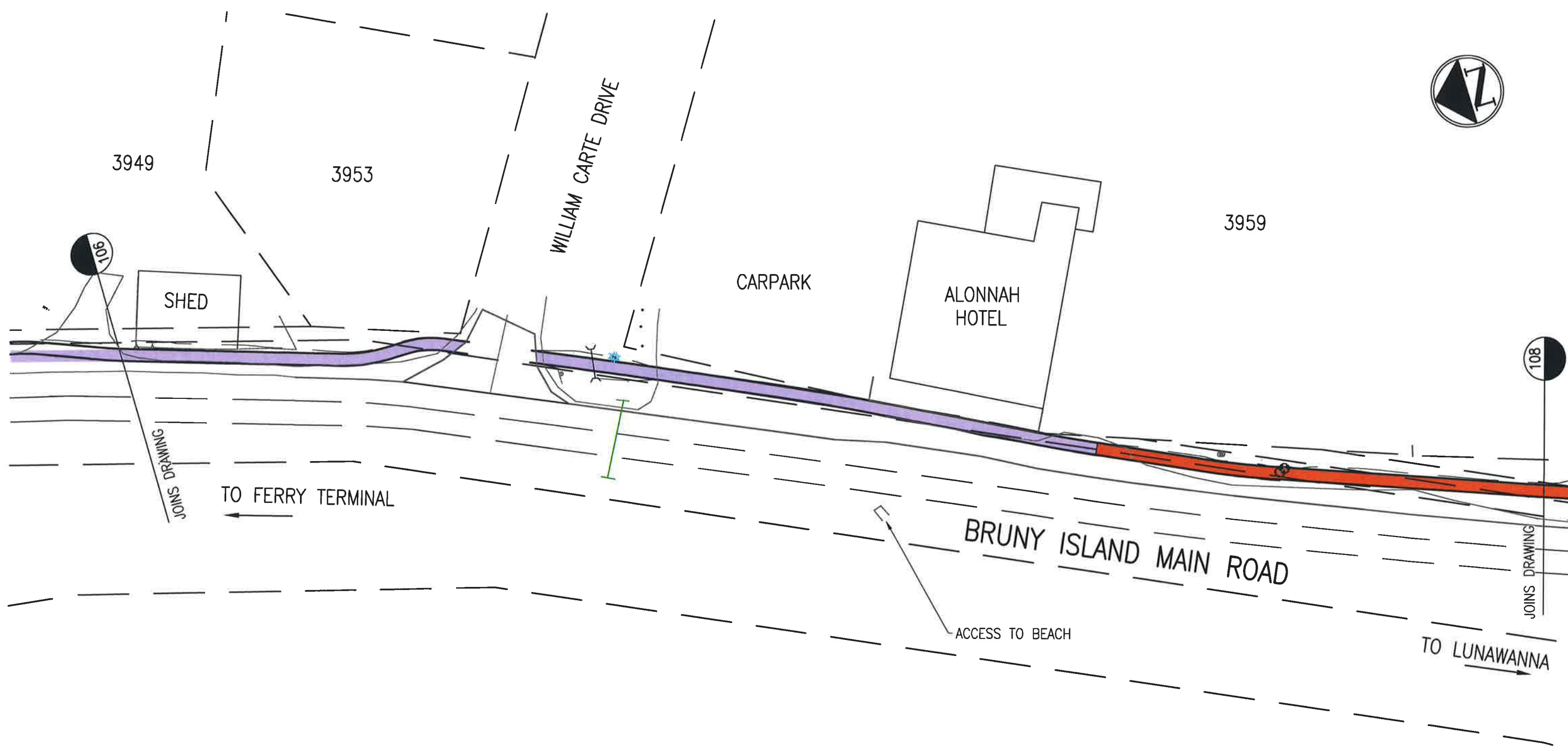
Kingborough Council
 Civic Centre, 15 Channel Highway, Kingston, Tasmania 7050
 Postal Address: Locked Bag 1, Kingston, Tasmania 7050
 Telephone (03) 6211 8200 | Fax (03) 6211 8211
 Email kc@kingborough.tas.gov.au | Internet www.kingborough.tas.gov.au

**BRUNY ISLAND MAIN ROAD
 ALONNAH
 FOOTPATH
 GENERAL ARRANGEMENT PLAN 4**

SHEET	6	OF	1	SHEETS
ACCOUNT:	C03282			
REV.				
CONTRACT/DRAWING NUMBER	2947-106			

No.	DESCRIPTION	DATE	INITIAL
REVISIONS			

COORDINATE SYSTEM	GDA94 ZONE 55	HEIGHT DATUM	AHD83
A3 ORIGINAL		DO NOT SCALE	



BEWARE OF UNDERGROUND SERVICES
 THE LOCATION OF UNDERGROUND SERVICES ARE APPROXIMATE ONLY AND THEIR EXACT LOCATION SHOULD BE PROVEN ON SITE BY THE RELEVANT AUTHORITIES. NO GUARANTEE IS GIVEN THAT ALL SERVICES ARE SHOWN.
 THE CONTRACTOR SHALL DETERMINE THE LOCATION OF ALL UNDERGROUND SERVICES PRIOR TO COMMENCEMENT OF WORKS.

DRAWING DETAILS: E:\Technical Services\Job Folders\2947 Bruny Island Main Road Footpath - Alonna\Design\Drawings\2947-103-110 General Arrangement.dwg
 PLOTTED: 22 April 2020 3:48 PM - L.MONNAHAN

Copyright - "This document is and shall remain the property of Kingborough Council. The document may only be used for the purpose for which it was designed. Unauthorised use of this document in any way is prohibited". ©



PREPARED BY ENGINEERING SERVICES			
SURVEYED	D PRETYMAN	CHECKED	
DESIGNED		PROJECT	
DRAWN		MANAGER	
EXECUTIVE MANAGER		DATE	
ENGINEERING SERVICES			



Kingborough Council
 Civic Centre, 15 Channel Highway, Kingston, Tasmania 7050
 Postal Address: Locked Bag 1, Kingston, Tasmania 7050
 Telephone (03) 6211 8200 | Fax (03) 6211 8211
 Email kc@kingborough.tas.gov.au | Internet www.kingborough.tas.gov.au

**BRUNY ISLAND MAIN ROAD
 ALONNAH
 FOOTPATH
 GENERAL ARRANGEMENT PLAN 5**

SHEET	7	OF	1	SHEETS
ACCOUNT:	C03282			
REV.				
CONTRACT/DRAWING NUMBER	2947-107			

No.	DESCRIPTION	DATE	INITIALS
	REVISIONS		

COORDINATE SYSTEM GDA94 ZONE 55 HEIGHT DATUM AHD83
 A3 ORIGINAL DO NOT SCALE



3959

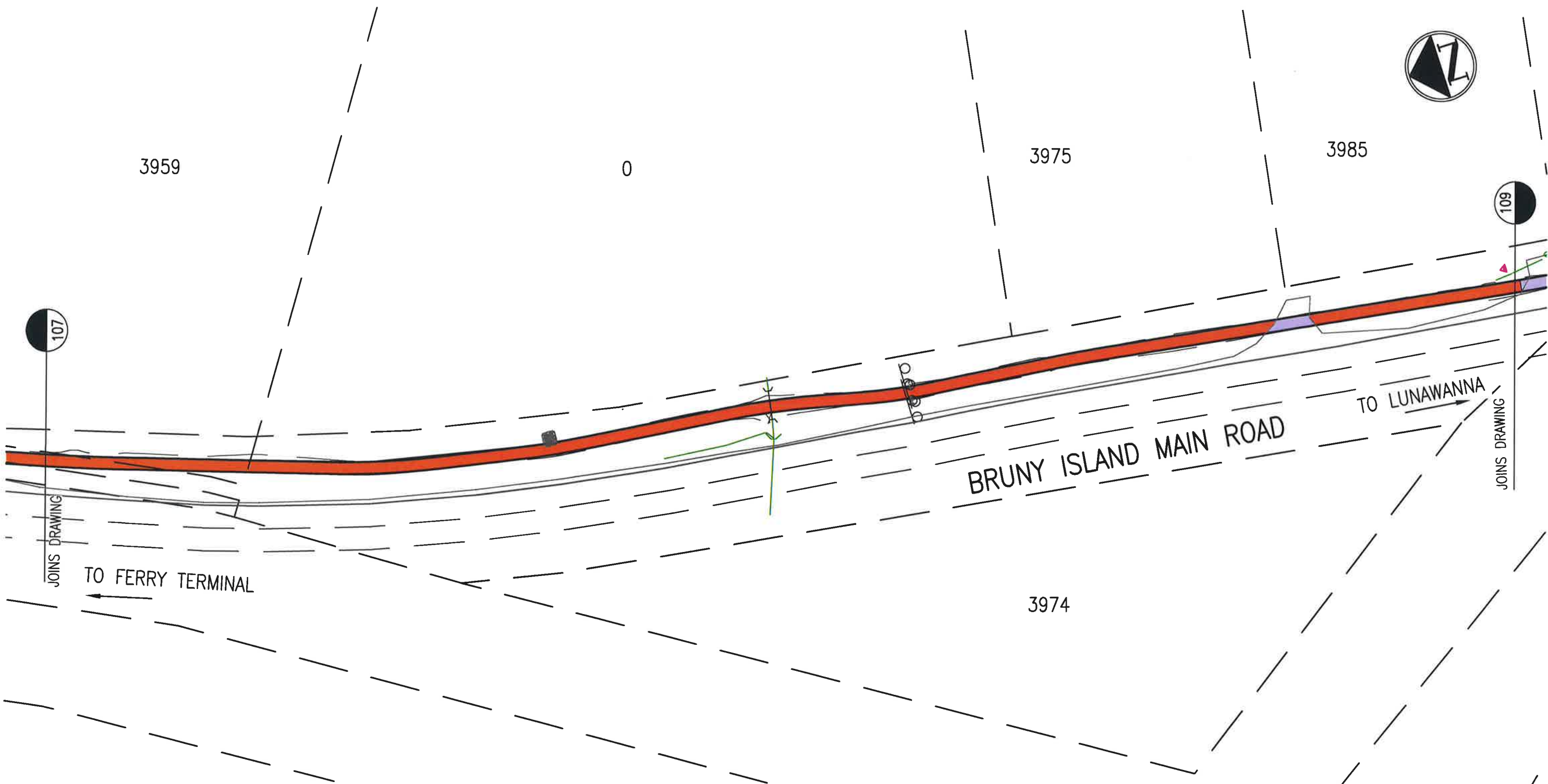
0

3975

3985

109

107



BRUNY ISLAND MAIN ROAD
TO LUNAWANNA

JOINS DRAWING
TO FERRY TERMINAL

JOINS DRAWING

3974

BEWARE OF UNDERGROUND SERVICES
THE LOCATION OF UNDERGROUND SERVICES ARE APPROXIMATE ONLY AND THEIR EXACT LOCATION SHOULD BE PROVEN ON SITE BY THE RELEVANT AUTHORITIES. NO GUARANTEE IS GIVEN THAT ALL SERVICES ARE SHOWN.
THE CONTRACTOR SHALL DETERMINE THE LOCATION OF ALL UNDERGROUND SERVICES PRIOR TO COMMENCEMENT OF WORKS.

DRAWING DETAILS: S:\technical\services\job\file\m\2947 Bruny Island Main Road Footpath - Alonnah\Design\Drawings\2947-103-110 General Arrangement.dwg
PLOTTED: 22 Jun 2020 11:54 PM - LUCY.MCGHEE

Copyright - "This document is and shall remain the property of Kingborough Council. The document may only be used for the purpose for which it was designed. Unauthorised use of this document in any way is prohibited". ©



PREPARED BY ENGINEERING SERVICES			
SURVEYED	D PRETYMAN	CHECKED	
DESIGNED		PROJECT	
DRAWN		MANAGER	
EXECUTIVE MANAGER		DATE / /	
ENGINEERING SERVICES			



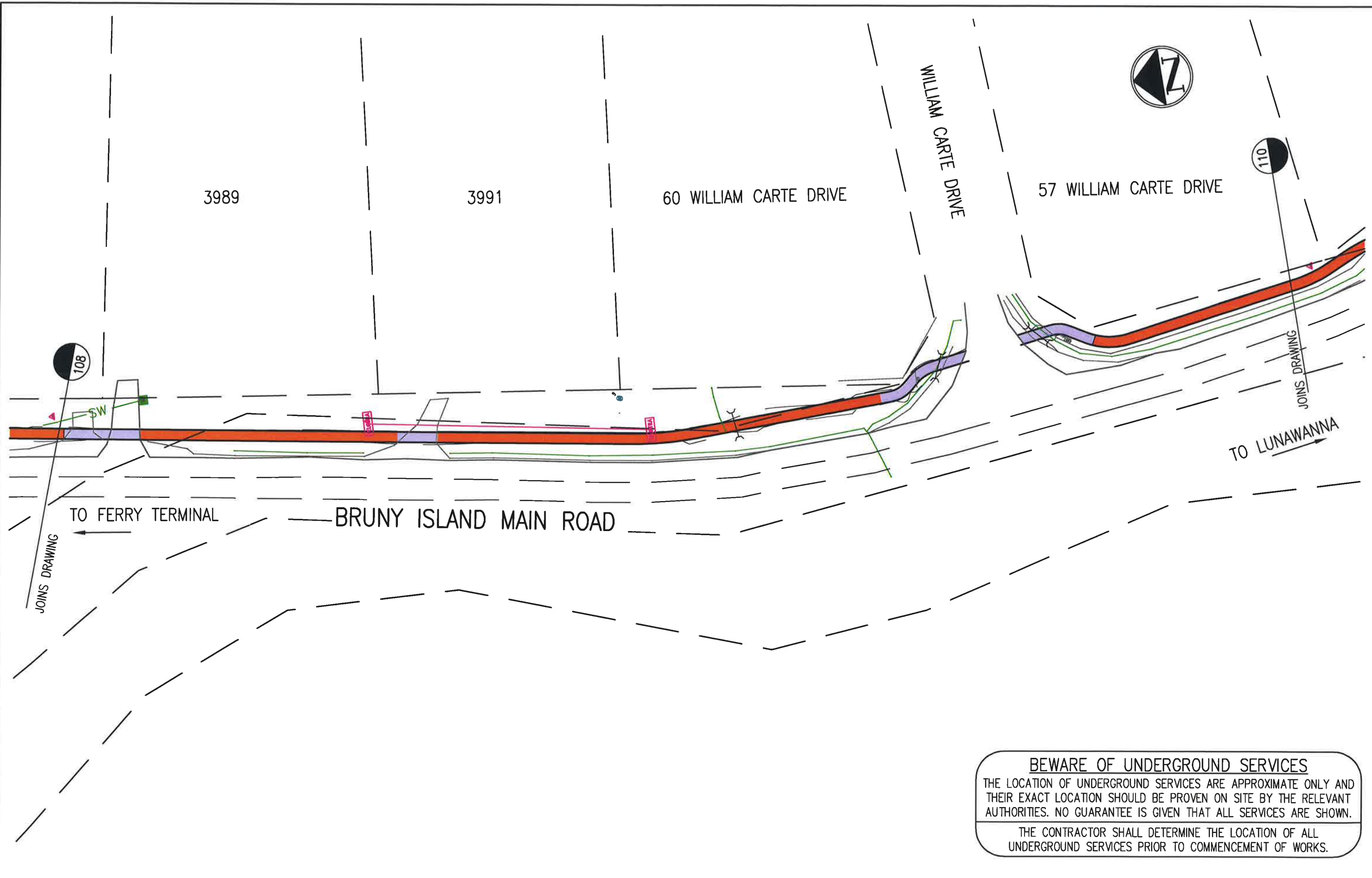
Kingborough

Kingborough Council
Civic Centre, 15 Channel Highway, Kingston, Tasmania 7050
Postal Address: Locked Bag 1, Kingston, Tasmania 7050
Telephone (03) 6211 8200 | Fax (03) 6211 8211
Email kc@kingborough.tas.gov.au | Internet www.kingborough.tas.gov.au

**BRUNY ISLAND MAIN ROAD
ALONNAH
FOOTPATH
GENERAL ARRANGEMENT PLAN 6**

SHEET 8 OF 1 SHEETS
ACCOUNT: C03282
REV. [] [] [] [] [] [] [] [] [] []
CONTRACT/DRAWING NUMBER
2947-108

No.	DESCRIPTION	DATE	INITIAL	COORDINATE SYSTEM	GDA94 ZONE 55	HEIGHT DATUM	AHD83
	REVISIONS			A3 ORIGINAL		DO NOT SCALE	



BEWARE OF UNDERGROUND SERVICES
 THE LOCATION OF UNDERGROUND SERVICES ARE APPROXIMATE ONLY AND THEIR EXACT LOCATION SHOULD BE PROVEN ON SITE BY THE RELEVANT AUTHORITIES. NO GUARANTEE IS GIVEN THAT ALL SERVICES ARE SHOWN.
 THE CONTRACTOR SHALL DETERMINE THE LOCATION OF ALL UNDERGROUND SERVICES PRIOR TO COMMENCEMENT OF WORKS.

DRAWING DETAILS: S:\external Services\Job Files\2947 Brunny Island Main Road Footpath - Alonna\Design\Drawings\2947-103-10 General Arrangement.dwg
 PLOTTED: 22 Apr 2020 3:50 PM - LADUN@KINGBOROUGH.COUNCIL.TAS.GOV.AU

Copyright - "This document is and shall remain the property of Kingborough Council. The document may only be used for the purpose for which it was designed. Unauthorised use of this document in any way is prohibited". ©

SCALE 1:500
 0 5 10 15 20 25 m

COORDINATE SYSTEM GDA94 ZONE 55 HEIGHT DATUM AHD83
 A3 ORIGINAL DO NOT SCALE

PREPARED BY ENGINEERING SERVICES

SURVEYED	D PRETYMAN	CHECKED	
DESIGNED		PROJECT	
DRAWN		MANAGER	

EXECUTIVE MANAGER ENGINEERING SERVICES DATE / /



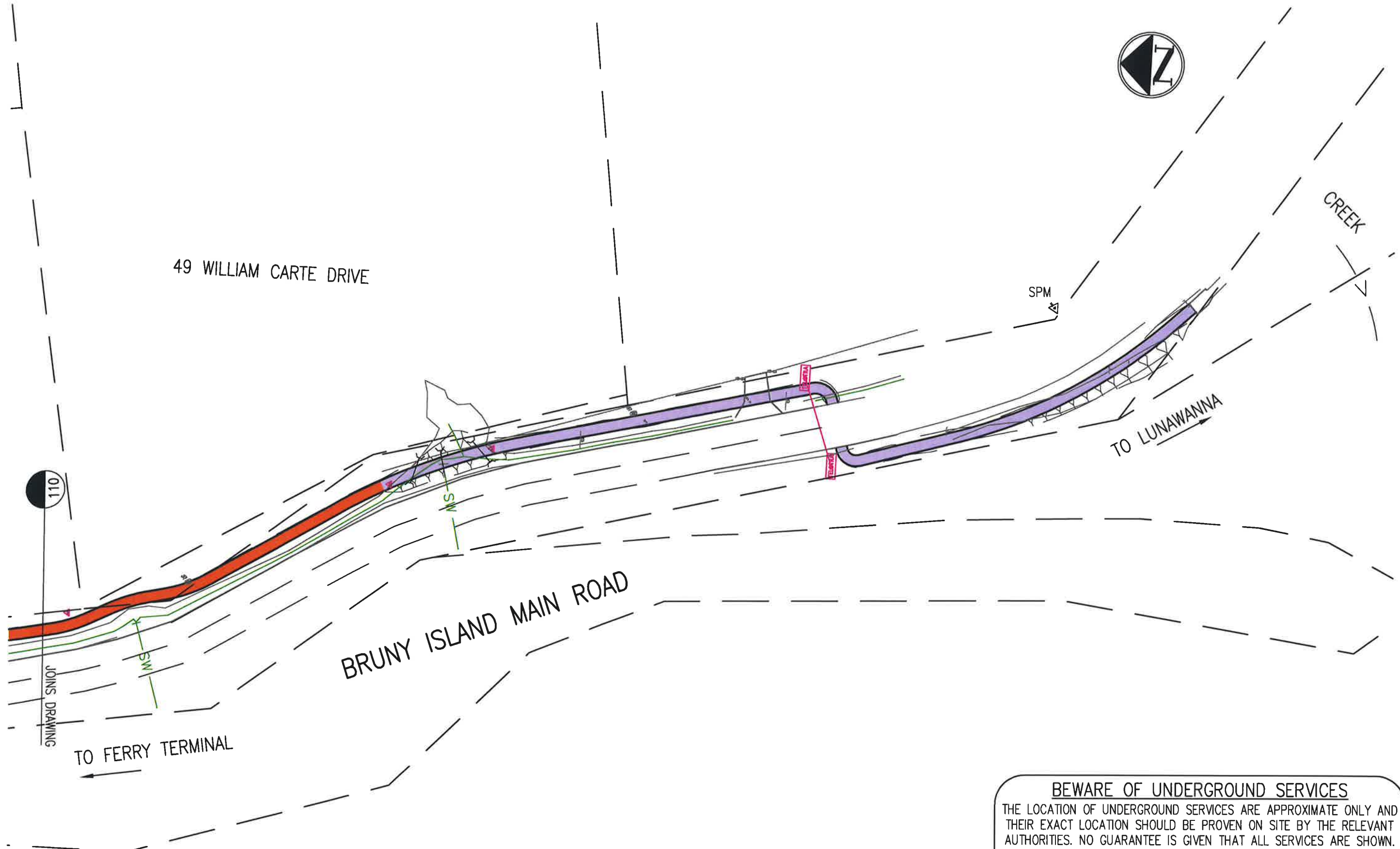
Kingborough Council
 Civic Centre, 15 Channel Highway, Kingston, Tasmania 7050
 Postal Address: Locked Bag 1, Kingston, Tasmania 7050
 Telephone (03) 6211 8200 | Fax (03) 6211 8211
 Email kc@kingborough.tas.gov.au | Internet www.kingborough.tas.gov.au

**BRUNY ISLAND MAIN ROAD
 ALONNAH
 FOOTPATH
 GENERAL ARRANGEMENT PLAN 7**

SHEET 9 OF 1 SHEETS
 ACCOUNT: C03282
 REV. _____
 CONTRACT/DRAWING NUMBER
2947-109

No.	DESCRIPTION	DATE	INITIAL

DRAWING DETAILS: S:\Technical Services\Job Files\2947 Bruny Island Main Road Footpath - Alannah\Design\Drawings\2947_103-110 General Arrangement.dwg
 PLOTTED: 22 April 2008 @ 10 PM - LINDA WARD



BEWARE OF UNDERGROUND SERVICES
 THE LOCATION OF UNDERGROUND SERVICES ARE APPROXIMATE ONLY AND THEIR EXACT LOCATION SHOULD BE PROVEN ON SITE BY THE RELEVANT AUTHORITIES. NO GUARANTEE IS GIVEN THAT ALL SERVICES ARE SHOWN.
 THE CONTRACTOR SHALL DETERMINE THE LOCATION OF ALL UNDERGROUND SERVICES PRIOR TO COMMENCEMENT OF WORKS.

No.	DESCRIPTION	DATE	INITIAL

Copyright - "This document is and shall remain the property of Kingborough Council. The document may only be used for the purpose for which it was designed. Unauthorised use of this document in any way is prohibited". ©

SCALE 1:500

0 5 10 15 20 25 m

COORDINATE SYSTEM GDA94 ZONE 55 HEIGHT DATUM AHD83

A3 ORIGINAL DO NOT SCALE

PREPARED BY ENGINEERING SERVICES

SURVEYED	D PRETYMAN	CHECKED	
DESIGNED		PROJECT	
DRAWN		MANAGER	

EXECUTIVE MANAGER ENGINEERING SERVICES DATE / /



Kingborough Council
 Civic Centre, 15 Channel Highway, Kingston, Tasmania 7050
 Postal Address: Locked Bag 1, Kingston, Tasmania 7050
 Telephone (03) 6211 8200 | Fax (03) 6211 8211
 Email kc@kingborough.tas.gov.au | Internet www.kingborough.tas.gov.au

**BRUNY ISLAND MAIN ROAD
 ALONNAH
 FOOTPATH
 GENERAL ARRANGEMENT PLAN 8**

SHEET 10 OF 1 SHEETS

ACCOUNT: C03282

REV.

CONTRACT/DRAWING NUMBER

2947-110