

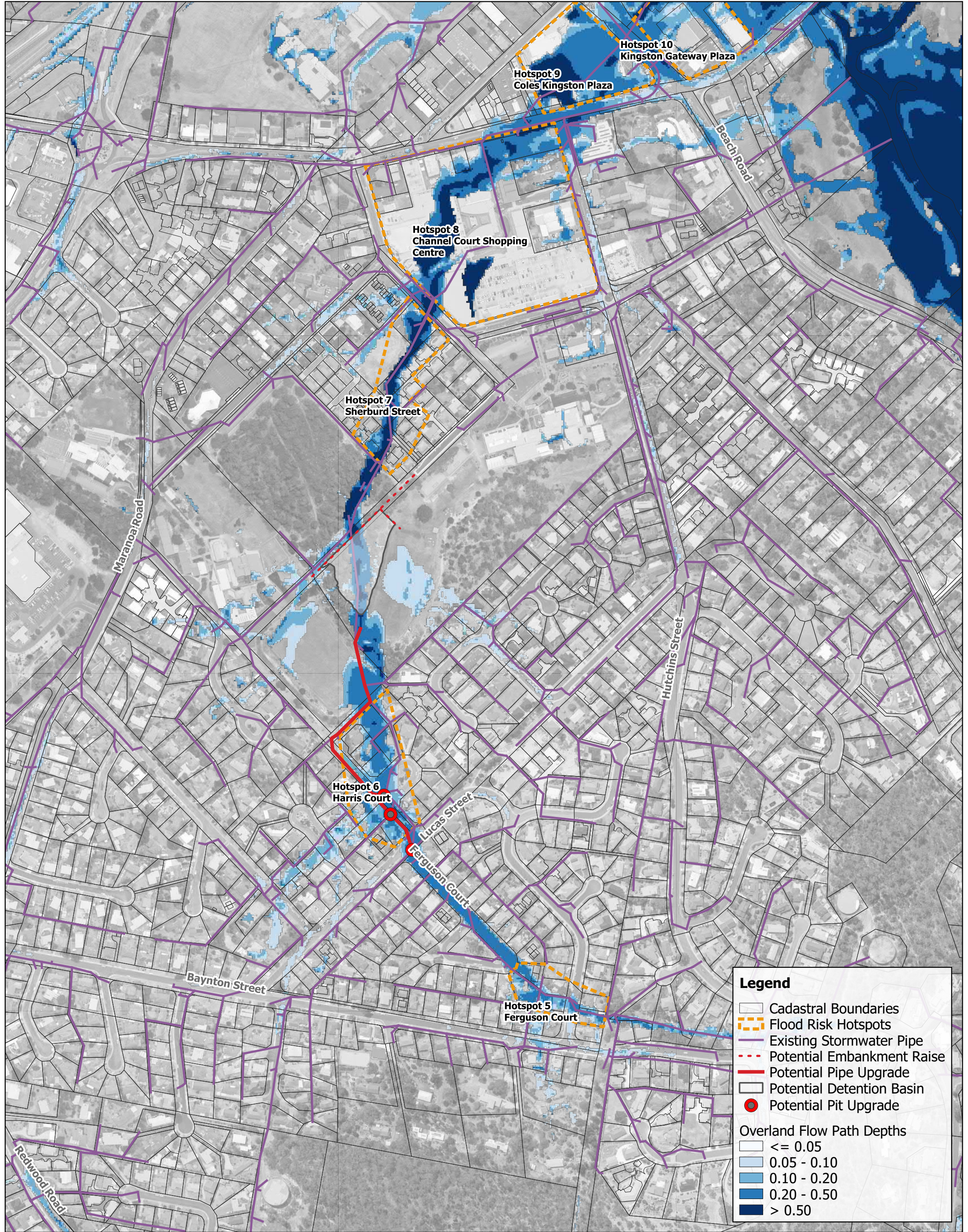
# APPENDIX D

## Potential Structural Management Measures





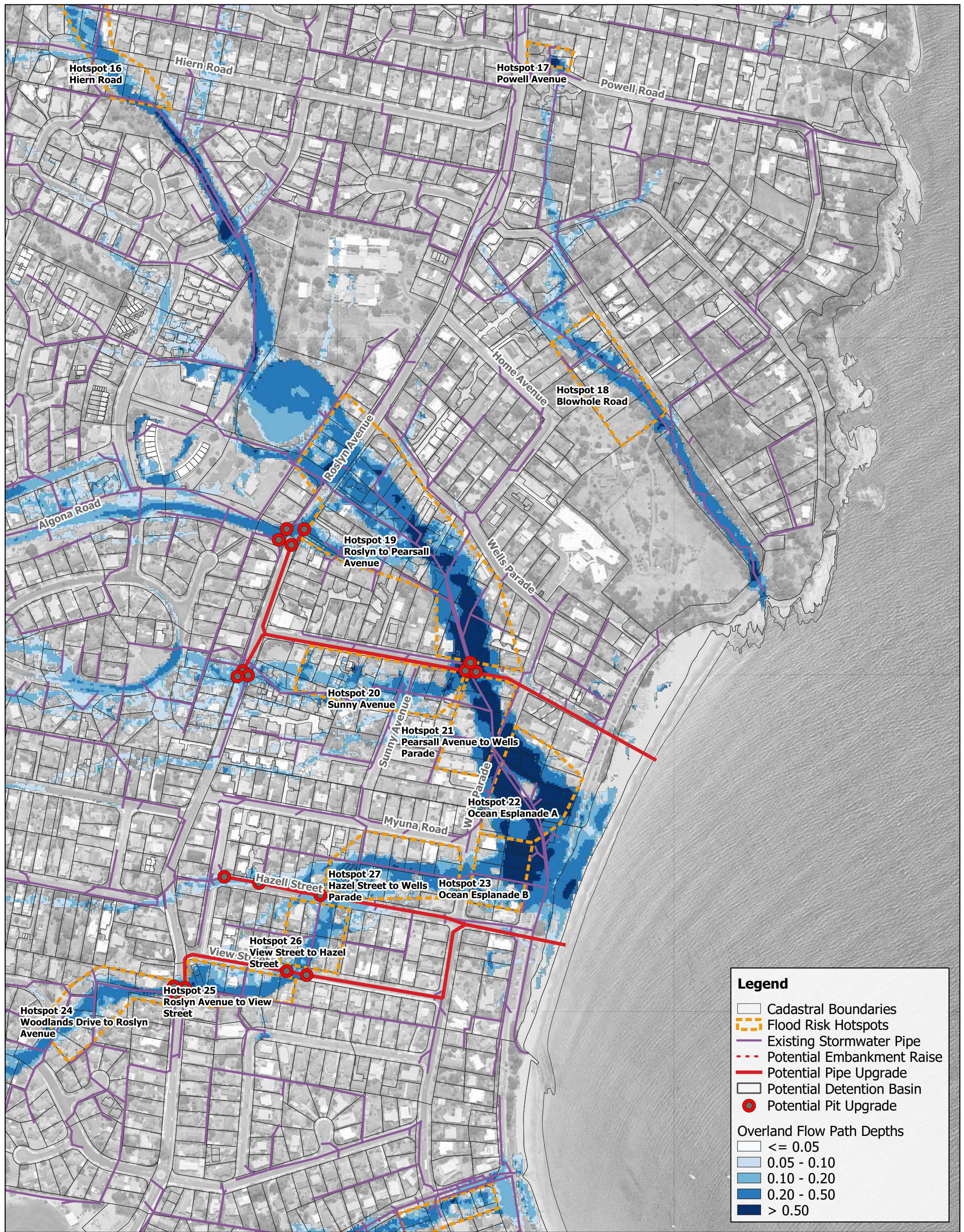












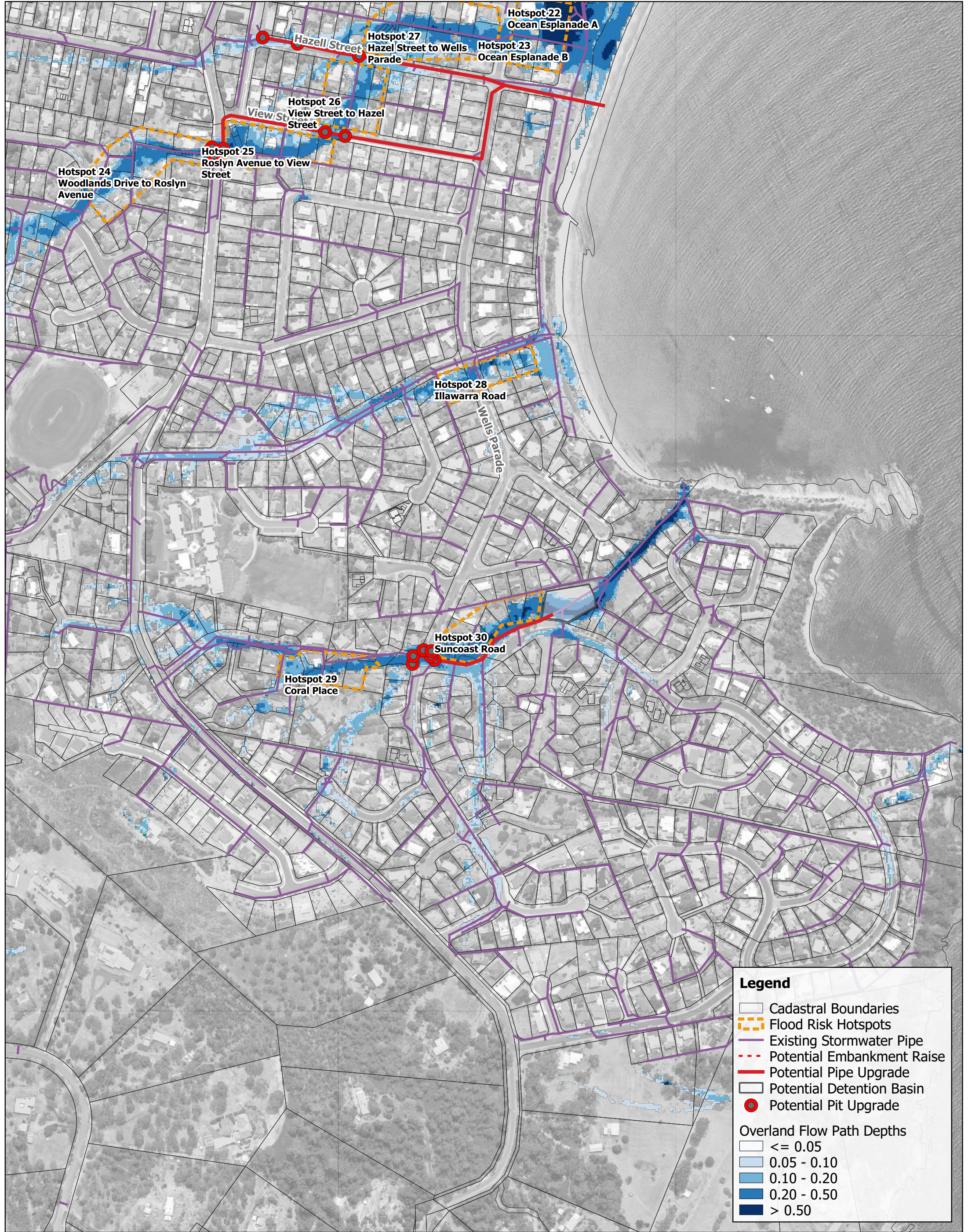
**Legend**

- Cadastral Boundaries
- Flood Risk Hotspots
- Existing Stormwater Pipe
- Potential Embankment Raise
- Potential Pipe Upgrade
- Potential Detention Basin
- Potential Pit Upgrade

**Overland Flow Path Depths**

- <= 0.05
- 0.05 - 0.10
- 0.10 - 0.20
- 0.20 - 0.50
- > 0.50





**Legend**

- Cadastral Boundaries
- Flood Risk Hotspots
- Existing Stormwater Pipe
- Potential Embankment Raise
- Potential Pipe Upgrade
- Potential Detention Basin
- Potential Pit Upgrade

**Overland Flow Path Depths**

- <= 0.05
- 0.05 - 0.10
- 0.10 - 0.20
- 0.20 - 0.50
- > 0.50