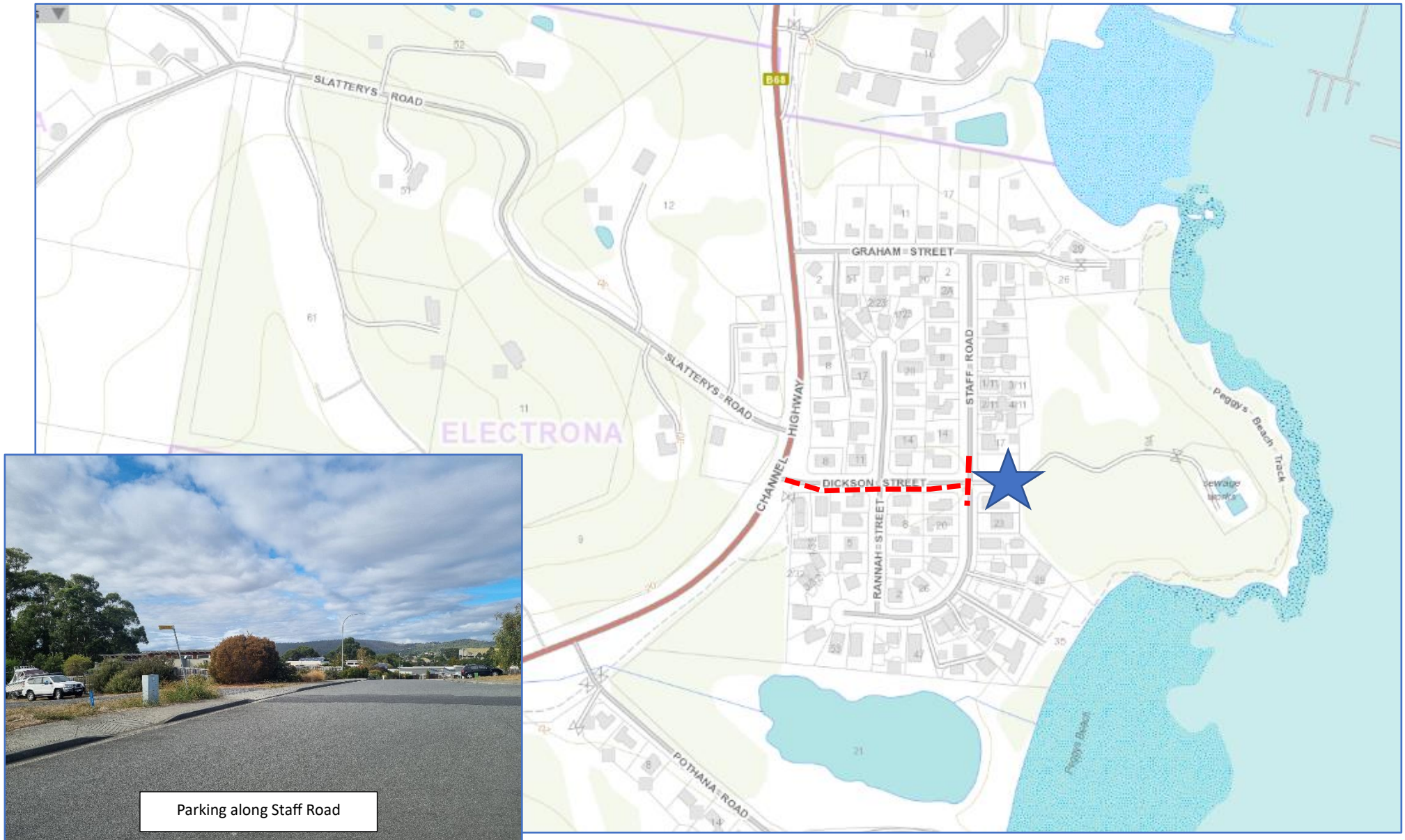


1st Thursday of the month: Peggys Beach Reserve

A bushland reserve with water views over North West Bay to Bruny Island. Flat bush tracks meander through black peppermint forest. This site takes the program slightly further south past Margate. Access via Dickson Street, Electrona. Parking along Staff Road and Dickson Street. Meet at the reserve entrance marked by the blue star.

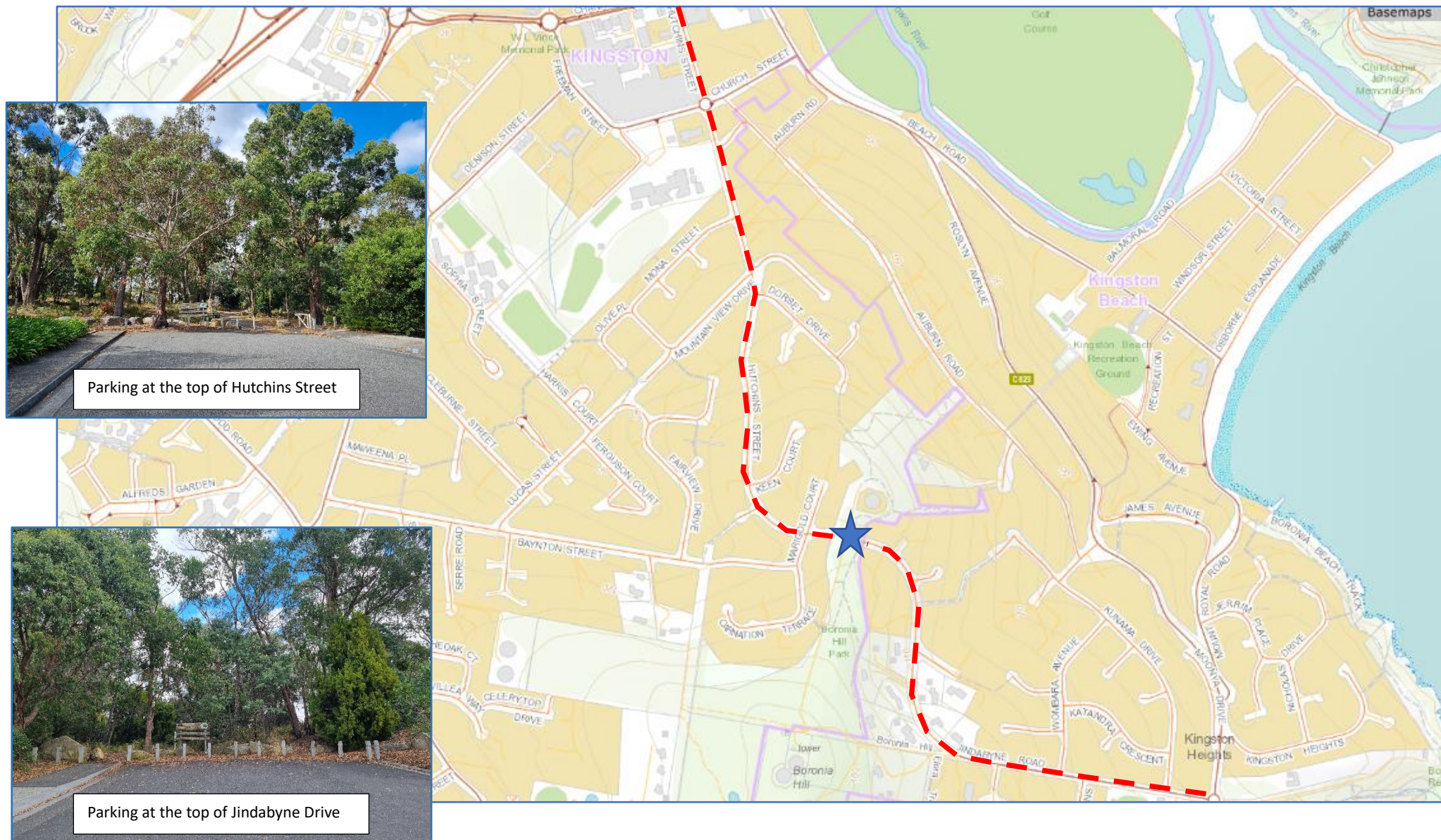


Photos of Peggys Beach Reserve



2nd Thursday of the month: Boronia Hill Reserve

This skyline reserve is a backdrop to Kingston, Kingston Beach and Blackmans Bay. It is an urban bushland gem, full of birdlife and wildflowers in Spring. The reserve has many paths to explore. Access by driving to the very top of either Hutchins or Jindabyne roads, depending on which direction you are coming from. Meet at the blue star, in the centre of this narrow part of the reserve.



Photos of Boronia Hill Reserve



3rd Thursday of the month: Coffee Creek Reserve

The forest along the banks of Coffee creek is a majestic place of quiet under beautiful old white gum trees. The track here is wide and flat and links to the Parks land of the Peter Murrell Reserves not far away. Access: From the Channel Highway/Algona Road round about, drive into Huntingfield and turn left into Patriarch Drive. We will park and meet at the very end of Patriarch Drive and walk down a gentle slope into the forest.



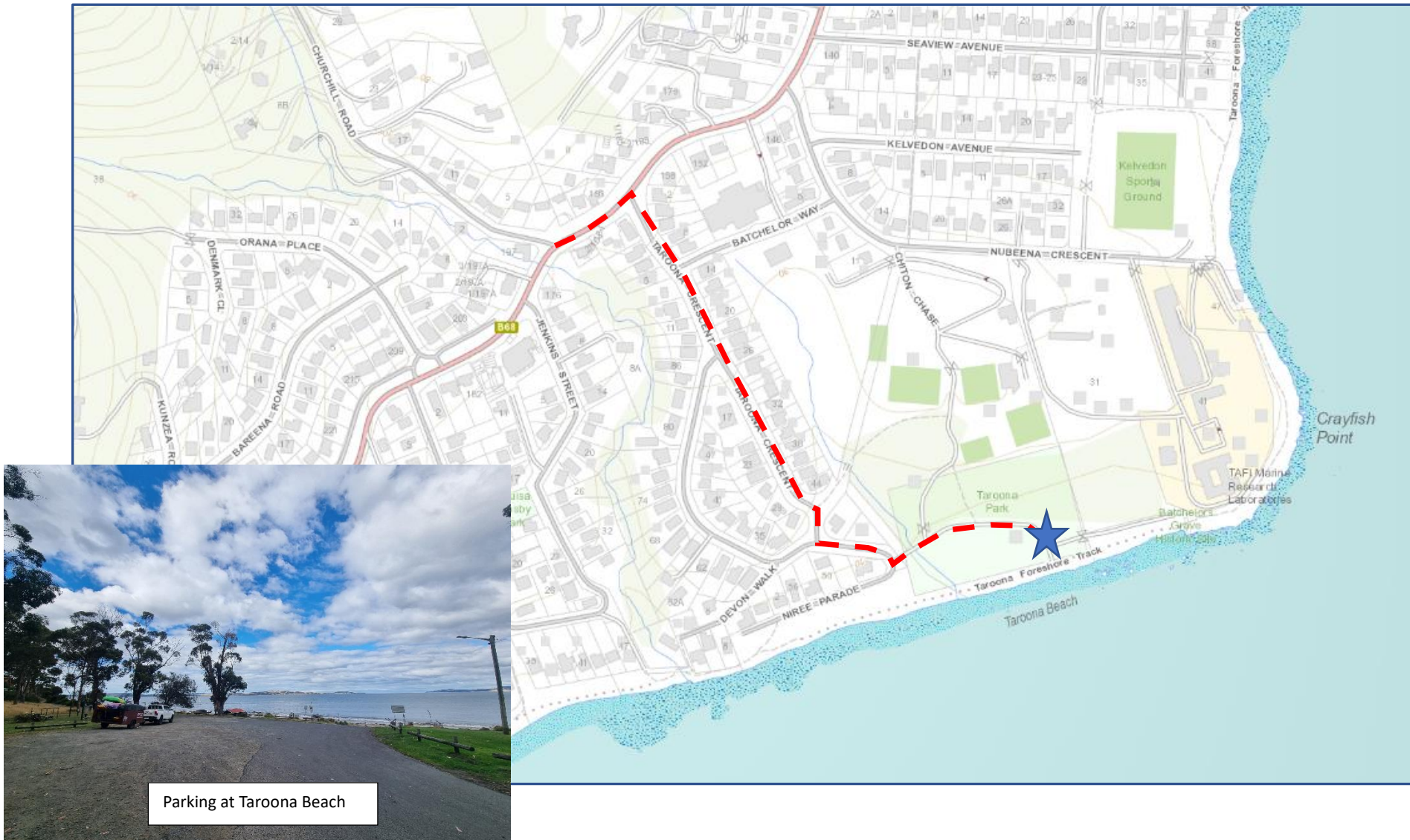


Photos of Coffee Creek Reserve



4th Thursday of the month: Taroona Beach

A Dose of Nature returns to Taroona Beach. This area gives us many options including a walk along the sandy beach, the flat gravel path of the Taroona Foreshore Track or over the soft grass of Taroona Park. Access via Taroona Crescent then left into the small access road to the beach. Park near the toilets or down by the boat ramp.





Photos of Taroona Beach area

