

## C1.0 Signs Code

### C1.1 Code Purpose

The purpose of the Signs Code is:

- C1.1.1 To provide for appropriate advertising and display of information for business and community activity.
- C1.1.2 To provide for well-designed signs that are compatible with the visual amenity of the surrounding area.
- C1.1.3 To ensure that signage does not disrupt or compromise safety and efficiency of vehicular or pedestrian movement.

### C1.2 Application of this Code

- C1.2.1 Unless otherwise stated in a particular purpose zone, this code applies to all development for signs, unless the following clauses apply:

- (a) C1.4.2; or
- (b) C1.4.3.

- C1.2.2 This code does not apply to use.

### C1.3 Definition of Terms

- C1.3.1 In this code, unless the contrary intention appears:


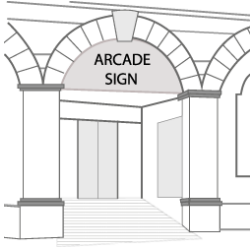



Term	Definition
advertisement	means words, lettering, model, symbol, device, representation, banner, bunting, decorative flag or lights used for the purposes of advertising, announcement or display.
dwelt time	means the length of time a message or image is displayed on a sign with the capacity to change the displayed message, using digital or other method.
illuminated sign	means a sign that uses a light source or sources to display or highlight the content. This includes internally illuminated signs such as neon signs, light boxes and LED (light emitting diode) screens or panels and signs lit by an external source such as a light bulb or floodlight.
third party sign	means a sign that does not relate to the goods or services available on the premises or land to which is it attached.



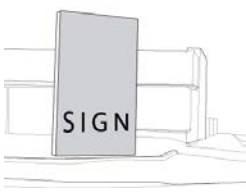




- C1.3.2 Sign type definitions



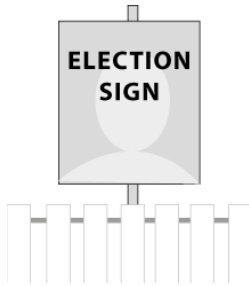



- C1.3.2.1 Each sign must be categorised into one of the defined sign types described below in Table C1.3. If a sign does not readily fit a defined sign type, it must be categorised into the most similar sign type.






- C1.3.2.2 In Table C1.3, the text definitions are to be used to categorise the sign type, and the figures are illustrative only.







**Table C1.3 Sign Type Definitions**

Sign Type	Definition
above awning sign	 <p>means a sign attached to and supported above an awning, veranda or similar.</p>
arcade sign	 <p>means a sign suspended from or attached to the ceiling of an outside public pedestrian area (but excluding other sign types) that is visible from outside of the building or site.</p>
awning fascia sign	 <p>means a sign attached to the face of an awning.</p>
banner sign - horizontal	 <p>means a sign constructed of light weight non-rigid material, such as cloth, canvas or similar fabric, and where the horizontal dimension is greater than the vertical dimension.</p>
banner sign - vertical	 <p>means a sign constructed of a light-weight, non-rigid material such as cloth, canvas or similar fabric and where the vertical dimension is greater than the horizontal dimension.</p>






below awning sign		means a <b>sign</b> attached to and suspended below an awning, verandah, ceiling or similar.
billboard		means a structure either freestanding or attached to a building designed to accommodate <b>standard</b> billboards, the message of which may be changeable and variable.
blade sign		means a <b>sign</b> that projects vertically from the ground by a single form in which the supports/structure of the <b>sign</b> are concealed within.
building fascia sign		means a <b>sign</b> attached to the fascia of a building.
building site sign		means an <b>impermanent sign</b> which identifies architects, engineers, builders or contractors involved with construction on the premises, the name of the building or development, the intended purpose of the building or development or the expected completion date.
bunting (flag and decorative elements)		means a <b>sign</b> made up of small flags attached to a pole or rope.
business directory		means a <b>sign</b> for a building with multiple tenancies which, identifies the name of the business and its location within the same building and does not contain any product or other advertising content.

cabinet sign		means a lockable compartment with a transparent face for the display of notices and advertising attached to a wall of a building or structure for the display of information within, such as, menus outside a restaurant.
canopy sign		means a sign attached to the perimeter of a canopy on a building for the purpose of shielding from the elements such as, signs on the fascia of a canopy over a service station.
community information sign		means a sign erected by a statutory authority for the purpose of providing community information.
election sign		means an impermanent sign identifying candidates or promoting a political party for local, state or federal government elections.
flag		means a piece of cloth or similar material, typically rectangular or square and attached by one edge to a pole or rope.
ground base sign		means a freestanding sign permanently attached to the ground on its own supportive structure, but not including a pole/pylon sign or a blade sign.
hanging sign		means a sign suspended from a bracket which projects perpendicularly from the wall of a building.

horizontal projecting wall sign	 <p>means a <b>sign</b> that projects from the street façade of a building and where the horizontal dimension is greater than the vertical dimension.</p>
interpretive sign	 <p>means a <b>sign</b> designed to communicate information about the nature, origin and purpose of historical, natural or cultural resources, objects, sites and phenomena.</p>
name plate	 <p>means a single <b>sign</b> identifying one of the occupants of a property used for professional rooms, and attached to the building.</p>
painted wall sign	 <p>means a <b>sign</b> painted on the wall of a building other than the transom of a doorway or building fascia.</p>
pole / pylon sign	 <p>means a <b>sign</b> supported by one or more vertical supports, independent of any building or other structure.</p>

portable sign	 means a sign not permanently attached to the ground or to a building or other structure, and is removed on a daily basis. <sup>1</sup>
real estate sign	 means a sign erected for the purposes of advertising a parcel of land or building for sale, lease or let.
regulatory sign	means a sign that provides notice of laws, regulations and warnings.
roof sign	 means a sign erected directly on a roof or above a parapet of a building.
sky sign	 means a sign erected directly on the top of the building structure and where the base of the sign is higher than the highest point of the building.
sports ground sign	 means a sign erected within a sports ground.
statutory sign	means a sign that is required to be installed in buildings and is regulated by the Building Code of Australia.
sun blind sign	 means a sign on a canvas or other cloth or metal awning, erectable or fixed, projecting from the face of a building over a door or window.

<sup>1</sup> Portable signs on public land may be controlled by licence under a council's By-Laws.

temporary sign	means an impermanent sign announcing an event of a religious, educational, cultural, social or recreational character erected for a specific period of time.
transom sign	 <p>means a single faced sign erected above the entrance door or display window of a building.</p>
vertical projecting wall sign	 <p>means a sign that projects from the street façade of a building and where the vertical dimension is greater than the horizontal dimension.</p>
wall mural	 <p>means a graphic design that covers the wall of a building and does not convey a defined advertising message.</p>
wall sign	 <p>means a sign attached to the wall of a building.</p>
window sign	 <p>means a sign attached to the inside or outside of a window including windows painted or covered in an opaque finish, for the display of advertisements relating to the goods or services available inside the premises.</p>

## C1.4 Development Exempt from this Code

- C1.4.1 A sign listed in Table C1.4 is exempt from this code, provided it complies with the relevant requirements.
- C1.4.2 A sign within a building or site that cannot be, or is not intended to be, seen from outside of the building or site is exempt from requiring a permit.
- C1.4.3 Changes to the graphics of a sign that was lawfully displayed on or after the effective date, including text, graphic design and colour, is exempt provided that:
- (a) the sign has not changed in dimension, proportion or location; and
  - (b) if an illuminated sign, the method of illumination has not changed.

**Table C1.4 Exempt Signs**

Sign Type	Requirements
awning fascia sign	<p>Must:</p> <ul style="list-style-type: none"> <li>(a) have a maximum vertical dimension of 250mm and not project above or below the fascia of the awning to which it is attached;</li> <li>(b) not be closer than 450mm from a vertical projection of the kerb alignment of any road;</li> <li>(c) have a minimum height above ground level of 2.4m;</li> <li>(d) not be an illuminated sign or third party sign; and</li> <li>(e) not be located on a site that is a local heritage place, in a local heritage precinct or local heritage landscape precinct listed under the Local Historic Heritage Code.</li> </ul>
business directory	<p>Must:</p> <ul style="list-style-type: none"> <li>(a) not be placed on the exterior of a building but may be placed within a recessed entrance or doorway and must not project beyond the face of the building;</li> <li>(b) have a maximum vertical dimension of 2m;</li> <li>(c) have a maximum horizontal dimension of 600mm;</li> <li>(d) not be an illuminated sign or third party sign; and</li> <li>(e) not be located on a site that is a local heritage place, in a local heritage precinct or local heritage landscape precinct listed under the Local Historic Heritage Code.</li> </ul>
building site sign	Must only be displayed during construction works.
bunting (flag and decorative elements)	Must not be located on a site that is a local heritage place, in a local heritage precinct or local heritage landscape precinct listed under the Local Historic Heritage Code.



<b>Sign Type</b>	<b>Requirements</b>
community information sign	No requirements.
election sign	Must: (a) not encroach on any road or other public land; (b) have a maximum area of 1.5m <sup>2</sup> ; (c) not be erected more than 8 weeks before the polling date; and (d) be removed within 7 days after the polling date.
flag	Must: (a) be limited to 2 flags per site; (b) have a minimum clearance above ground level of 2.4m; and (c) have a maximum area of 2m <sup>2</sup> for each flag.
interpretive sign	Must have a maximum area of 2m <sup>2</sup> .
name plate	Must: (a) be located at the entrance to the building; (b) have a maximum area of 0.5m <sup>2</sup> ; (c) not be an illuminated sign or third party sign; and (d) not be located on a site that is a local heritage place, in a local heritage precinct or local heritage landscape precinct listed under the Local Historic Heritage Code.
portable sign	No requirements.
real estate sign	Must: (a) be erected only on the land for which the property is for let, lease or for sale; and (b) be removed within 7 days of the property being sold, leased or let.
regulatory sign	No requirements.
sports ground sign	Must not be located on a site that is a local heritage place, in a local heritage precinct or local heritage landscape precinct listed under the Local Historic Heritage Code.
statutory sign	No requirements.

Sign Type	Requirements
temporary sign	<p>Must:</p> <ul style="list-style-type: none"> <li>(a) have permission from the landowner to erect the sign;</li> <li>(b) have a maximum area of 2.0m<sup>2</sup>;</li> <li>(c) be displayed for no longer than 30 days before the event;</li> <li>(d) be removed within 7 days of the events completion;</li> <li>(e) not be located within a road;</li> <li>(f) not be attached to a local heritage place listed in the Local Historic Heritage Code;</li> <li>(g) not be attached to trees or other similar vegetation; and</li> <li>(h) be displayed for a maximum of four months.</li> </ul>
tourism information sign	<p>Must have written approval from the relevant road authority.</p>
window sign	<p>Must:</p> <ul style="list-style-type: none"> <li>(a) not occupy an area of more than 10% of each window area;</li> <li>(b) be on or behind a ground floor level window;</li> <li>(c) not be an illuminated sign or third party sign; and</li> <li>(d) not be located on a site that is a local heritage place, in a local heritage precinct or local heritage landscape precinct listed under the Local Historic Heritage Code.</li> </ul>

## C1.5 Use Standards

C1.5.1 There are no Use Standards in this code.

## C1.6 Development Standards for Buildings and Works

C1.6.1 Design and siting of signs

Objective:	That: (a) signage is well designed and sited; and (b) signs do not contribute to visual clutter or cause an unreasonable loss of visual amenity to the surrounding area.
Acceptable Solutions	Performance Criteria
<p><b>A1</b></p> <p>A sign must:</p> <ul style="list-style-type: none"> <li>(a) be located within the applicable zone for the relevant sign type set out in Table C1.6; and</li> <li>(b) meet the sign standards for the relevant sign type set out in Table C1.6,</li> </ul> <p>excluding for the following sign types, for which there is no Acceptable Solution:</p> <ul style="list-style-type: none"> <li>(i) roof sign;</li> <li>(ii) sky sign; and</li> <li>(iii) billboard.</li> </ul>	<p><b>P1.1</b></p> <p>A sign must:</p> <ul style="list-style-type: none"> <li>(a) be located within an applicable zone for the relevant sign type as set out in Table C1.6; and</li> <li>(b) be compatible with the streetscape or landscape, having regard to: <ul style="list-style-type: none"> <li>(i) the size and dimensions of the sign;</li> <li>(ii) the size and scale of the building upon which the sign is proposed;</li> <li>(iii) the amenity of surrounding properties;</li> <li>(iv) the repetition of messages or information;</li> <li>(v) the number and density of signs on the site and on adjacent properties; and</li> <li>(vi) the impact on the safe and efficient movement of vehicles and pedestrians.</li> </ul> </li> </ul> <p><b>P1.2</b></p> <p>If a roof sign, sky sign or billboard, the sign must:</p> <ul style="list-style-type: none"> <li>(a) be located within the applicable zone for the relevant sign type set out in Table C1.6;</li> <li>(b) meet the sign standards for the relevant sign type in Table C1.6; and</li> <li>(c) not contribute to visual clutter or cause unreasonable loss of amenity to the surrounding area, having regard to: <ul style="list-style-type: none"> <li>(i) the size and dimensions of the sign;</li> </ul> </li> </ul>

	<ul style="list-style-type: none"> <li>(ii) the size and scale of the building upon which the sign is proposed;</li> <li>(iii) the amenity of surrounding properties;</li> <li>(iv) the repetition of messages or information;</li> <li>(v) the number and density of signs on the site and on adjacent properties; and</li> <li>(vi) the impact on the safe and efficient movement of vehicles and pedestrians.</li> </ul>
<p><b>A2</b></p> <p>A sign must be not less than 2m from the boundary of any lot in the General Residential Zone, Inner Residential Zone, Low Density Residential Zone, Rural Living Zone or Landscape Conservation Zone.</p>	<p><b>P2</b></p> <p>A sign must not cause an unreasonable loss of amenity to adjoining residential properties, having regard to:</p> <ul style="list-style-type: none"> <li>(a) the topography of the site and the surrounding area;</li> <li>(b) the relative location of buildings, habitable rooms of dwellings and private open space;</li> <li>(c) any overshadowing; and</li> <li>(d) the nature and type of the sign.</li> </ul>
<p><b>A3</b></p> <p>The number of signs for each business or tenancy on a road frontage of a building must be no more than:</p> <ul style="list-style-type: none"> <li>(a) 1 of each sign type, unless otherwise stated in Table C1.6;</li> <li>(b) 1 window sign for each window;</li> <li>(c) 3 if the street frontage is less than 20m in length; and</li> <li>(d) 6 if the street frontage is 20m or more, excluding the following sign types, for which there is no limit: <ul style="list-style-type: none"> <li>(i) name plate; and</li> <li>(ii) temporary sign.</li> </ul> </li> </ul>	<p><b>P3</b></p> <p>The number of signs for each business or tenancy on a street frontage must:</p> <ul style="list-style-type: none"> <li>(a) not unreasonably increase in the existing level of visual clutter in the streetscape, and where possible, reduce any existing visual clutter in the streetscape by replacing existing signs with fewer, more effective signs; and</li> <li>(b) not involve the repetition of messages or information.</li> </ul>

C1.6.2 Illuminated signs

Objective:	That: (a) illuminated signs are compatible with the streetscape; (b) the cumulative impact of illuminated signs on the character of the area is managed, including the need to avoid visual disorder or clutter of signs; and (c) any potential negative impacts of illuminated signs on road safety and pedestrian movement are minimised.
Acceptable Solutions	Performance Criteria
<b>A1</b>  No Acceptable Solution.	<b>P1</b>  An illuminated sign must not cause an unreasonable loss of amenity to adjacent properties or have an unreasonable effect on the safety, appearance or efficiency of a road, and must be compatible with the streetscape, having regard to:  (a) the location of the sign; (b) the size of the sign; (c) the intensity of the lighting; (d) the hours of operation of the sign; (e) the purpose of the sign; (f) the sensitivity of the area in terms of view corridors, the natural environment and adjacent residential amenity; (g) the intended purpose of the changing message of the sign; (h) the percentage of the sign that is illuminated with changing messages; (i) proposed dwell time; and (j) whether the sign is visible from the road and if so the proximity to and impact on an electronic traffic control device.
<b>A2</b>  An illuminated sign visible from public places in adjacent roads must not create the effect of flashing, animation or movement, unless it is providing direction or safety information.	<b>P2</b>  No Performance Criterion.

C1.6.3 Third party sign

Objective:	<p>To:</p> <ul style="list-style-type: none"> <li>(a) provide for third party signs that are compatible with the streetscape and the character of the area in which it is proposed to be located;</li> <li>(b) manage the cumulative impact of third party signs on the character of an area; and</li> <li>(c) minimise any potential impact of third party signs on road safety.</li> </ul>
Acceptable Solutions	Performance Criteria
<p><b>A1</b></p> <p>No Acceptable Solution.</p>	<p><b>P1</b></p> <p>A third party sign must be compatible with the natural and built environment of the surrounding area, having regard to:</p> <ul style="list-style-type: none"> <li>(a) the content of the sign;</li> <li>(b) the necessity for the advertisement to be in the location;</li> <li>(c) opportunities for alternative locations or other methods to achieve the intended purpose (e.g. eligibility for Tasmanian Visitor Information System (TVIS) signs); and</li> <li>(d) the likely impact on the operation and safety of a railway, road, footpath, or navigable water ; and</li> <li>(e) any advice from a State authority.</li> </ul>

C1.6.4 Signs on local heritage places and in local heritage precincts and local historic landscape precincts

Objective:	That the size, design and siting of signs is compatible with and does not have an unacceptable impact on the local historic heritage significance of a local heritage place, a local heritage precinct or a local historic landscape precinct as listed in the Local Historic Heritage Code.
Acceptable Solutions	Performance Criteria
<p><b>A1</b></p> <p>A sign located on a site that is a local heritage place, in a local heritage precinct or local historic landscape precinct listed under the Local Historic Heritage Code, must:</p> <ul style="list-style-type: none"> <li>(a) be not more than 0.2m<sup>2</sup>;</li> <li>(b) not be an illuminated sign; and</li> <li>(c) there must be not more than 1 sign per site.</li> </ul>	<p><b>P1</b></p> <p>A sign located on a site that is a local heritage place, in a local heritage precinct or local historic landscape precinct listed under the Local Historic Heritage Code must be located in a manner that does not have an unacceptable impact on the local historic heritage significance of the place or precinct, having regard to:</p> <ul style="list-style-type: none"> <li>(a) placement to allow the architectural details of the building to remain prominent;</li> <li>(b) the size and design not substantially diminishing the local historic heritage significance of the place or precinct;</li> <li>(c) where relevant, placement in a location on the building that would traditionally have been used as an advertising area;</li> <li>(d) any domination or obscuring of any historic signs forming an integral part of a building's architectural detailing or local historic heritage significance;</li> <li>(e) using fixtures that do not and are not likely to damage building fabric;</li> <li>(f) not projecting above a parapet or roof line if such a projection impacts on the local historic heritage significance of the building; and</li> <li>(g) not using internal illumination in a sign on a local heritage place unless it is demonstrated that such illumination will not detract from the local historic heritage significance of the place or precinct.</li> </ul>

**Table C1.6 Sign Standards**

<b>Sign Type</b>	<b>Applicable Zones</b>	<b>Sign Standards</b>
above awning sign	General Business Central Business Commercial Light Industrial General Industrial Major Tourism Port and Marine particular purpose	Must: (a) have a maximum vertical dimension of 500mm; and (b) not project beyond the width of the awning or have a maximum horizontal dimension of 2.7m, whichever is the lesser.
arcade sign	Village Urban Mixed Use Local Business General Business Central Business Commercial Light Industrial General Industrial Major Tourism Port and Marine Utilities Community Purpose Recreation particular purpose	Must: (a) have a maximum area of 1m <sup>2</sup> ; (b) have a maximum vertical dimension of 500mm; (c) have a minimum clearance above ground level of 2.4m; and (d) be limited to 1 arcade sign at each main public entrance or arcade.
awning fascia sign	All zones	Must: (a) have a maximum vertical dimension of 250mm and not project above, or below, the fascia of the awning to which it is attached; (b) not be closer than 450mm from a vertical projection of the kerb alignment of any road; and (c) have a minimum height above ground level of 2.4m.



Sign Type	Applicable Zones	Sign Standards
banner - horizontal sign	Village Urban Mixed Use Local Business General Business Central Business Commercial Light Industrial General Industrial Rural Environmental Management Major Tourism Port and Marine Utilities Community Purpose Recreation Open Space particular purpose	Must:  (a) have a maximum vertical dimension of 1m; (b) have a maximum horizontal dimension of 6m; (c) have a minimum clearance above ground level of 5.5m; and (d) have a maximum area of 4m <sup>2</sup> if attached to a building façade.
banner - vertical sign	Village Urban Mixed Use Local Business General Business Central Business Commercial Light Industrial General Industrial Rural Environmental Management Major Tourism Port and Marine Utilities Community Purpose Recreation Open Space particular purpose	Must:  (a) be no higher than 4.2m above the ground; (b) have a minimum clearance above ground level of 2.4m; and (c) have a maximum number of 2 banners per site frontage.

Sign Type	Applicable Zones	Sign Standards
below awning sign	All zones	<p>Must:</p> <ul style="list-style-type: none"> <li>(a) have a maximum vertical dimension of 500mm;</li> <li>(b) have a maximum width of 300mm;</li> <li>(c) not be closer than 450mm from a vertical projection of the kerb line of any road;</li> <li>(d) not project beyond the width of the awning or exceed 2.5m in horizontal dimension whichever is the shorter; and</li> <li>(e) have a minimum clearance above ground level of 2.4m.</li> </ul>
billboard	Rural Living Village Urban Mixed Use Local Business General Business Central Business Commercial Light Industrial General Industrial Rural Agriculture Major Tourism Port and Marine Community Purpose Recreation Open Space particular purpose	<p>Must:</p> <ul style="list-style-type: none"> <li>(a) have a maximum vertical dimension of 3m;</li> <li>(b) have a maximum horizontal dimension of 6m; and</li> <li>(c) not extend vertically or horizontally from the surface to which it is attached.</li> </ul>
blade sign	Urban Mixed Use General Business Central Business Commercial Light Industrial General Industrial Major Tourism Port and Marine Community Purpose Recreation particular purpose	<p>Must:</p> <ul style="list-style-type: none"> <li>(a) have a maximum vertical dimension of 3.6m; and</li> <li>(b) have a maximum horizontal dimension of 1.2m.</li> </ul>

Sign Type	Applicable Zones	Sign Standards
building fascia sign	Village Urban Mixed Use Local Business General Business Central Business Commercial Light Industrial General Industrial Rural Environmental Management Major Tourism Port and Marine Utilities Community Purpose particular purpose	Must:  (a) not project above, or below, the fascia of the building;  (b) not exceed two thirds the depth of the fascia and must not exceed 1m in vertical dimension; and  (c) not project more than 200mm from the vertical face of the fascia.
business directory	All zones	Must:  (a) have a maximum of 1 sign for each building;  (b) have a maximum vertical dimension of 2m; and  (c) have a maximum horizontal dimension of 600mm.
cabinet sign	All zones	Must:  (a) not project more than 40mm from the wall if erected on a wall or structure;  (b) not extend vertically or horizontally beyond the wall to which it is attached; and  (c) have a maximum area of 2m <sup>2</sup> .
canopy sign	Urban Mixed Use Local Business General Business Central Business Commercial Light Industrial General Industrial Major Tourism Port and Marine particular purpose	Must:  (a) have a minimum clearance above ground level of 2.4m; and  (b) not be closer than 450mm from a vertical projection of the kerb line of any road.

Sign Type	Applicable Zones	Sign Standards
ground base sign	All zones	<p>Must:</p> <ul style="list-style-type: none"> <li>(a) be limited to 1 ground base sign for each 20m of frontage or part thereof;</li> <li>(b) not be higher than 2.4m above the ground; and</li> <li>(c) have a supportive structure that does not project above the sign face, unless it forms a feature or is incorporated in the sign design.</li> </ul>
hanging sign	All zones	<p>Must:</p> <ul style="list-style-type: none"> <li>(a) be limited to 1 hanging sign on each tenancy having frontage;</li> <li>(b) have a maximum vertical dimension of 800mm;</li> <li>(c) have a maximum distance of 200mm from the wall;</li> <li>(d) have a minimum clearance above ground level of 2.4m;</li> <li>(e) not be erected within 2.4m of any existing projecting sign; and</li> <li>(f) not be erected within 1.2m of any side boundary.</li> </ul>
horizontal projecting wall sign	Urban Mixed Use Local Business General Business Central Business Commercial Light Industrial General Industrial Major Tourism Port and Marine particular purpose	<p>Must:</p> <ul style="list-style-type: none"> <li>(a) have a maximum horizontal dimension of 2.7m;</li> <li>(b) have a maximum vertical dimension of 500mm;</li> <li>(c) have a maximum width of 300mm;</li> <li>(d) not be closer than 450mm of a vertical projection of the kerb alignment of the road;</li> <li>(e) have a maximum height above ground level of 3m; and</li> <li>(f) have a minimum clearance above ground level of 2.4m.</li> </ul>
name plate	All zones	<p>Must:</p> <ul style="list-style-type: none"> <li>(a) be fixed directly to the building;</li> <li>(b) have a maximum area of 0.5m<sup>2</sup>; and</li> <li>(c) be no higher than 1.8m above the level of the pedestrian access to the building.</li> </ul>

Sign Type	Applicable Zones	Sign Standards
<p>painted wall sign</p>	<p>Village Urban Mixed Use Local Business General Business Central Business Commercial Light Industrial General Industrial Rural Environmental Management Major Tourism Port and Marine Utilities Community Purpose particular purpose</p>	<p>Must:</p> <ul style="list-style-type: none"> <li>(a) be limited to 1 painted wall sign for each site;</li> <li>(b) not exceed 12m<sup>2</sup>; and</li> <li>(c) not occupy more than 25% of the wall area.</li> </ul>
<p>pole / pylon sign</p>	<p>Local Business General Business Central Business Commercial Light Industrial General Industrial Major Tourism Port and Marine Community Purpose Recreation Open Space particular purpose</p>	<p>Must:</p> <ul style="list-style-type: none"> <li>(a) project not more than 1.2m beyond the boundary with the footpath or road reservation;</li> <li>(b) have no more than two faces;</li> <li>(c) have a maximum area of 5m<sup>2</sup> for each face;</li> <li>(d) have a maximum height above ground level of 5m; and</li> <li>(e) have a clearance from ground level to the sign not less than 2.4m.</li> </ul>
<p>roof sign</p>	<p>General Business Central Business Light Industrial General Industrial Port and Marine</p>	<p>Must:</p> <ul style="list-style-type: none"> <li>(a) be not higher than 750mm measured from the top of the roof or parapet;</li> <li>(b) have a maximum vertical dimension of 750mm;</li> <li>(c) have a horizontal dimension of 4.5m; and</li> <li>(d) have no more than two faces.</li> </ul>
<p>sky sign</p>	<p>General Business Central Business Light Industrial General Industrial Port and Marine</p>	<p>Must:</p> <ul style="list-style-type: none"> <li>(a) be not higher than 1.8m measured from the top of the roof or parapet;</li> <li>(b) have a maximum vertical dimension of 1.8m;</li> <li>(c) have a horizontal dimension of 4.5m; and</li> <li>(d) have no more than two faces.</li> </ul>

<b>Sign Type</b>	<b>Applicable Zones</b>	<b>Sign Standards</b>
sun blind sign	All zones	<p>Must:</p> <ul style="list-style-type: none"> <li>(a) not be closer than 450mm of a vertical projection of the kerb alignment of the road; and</li> <li>(b) have a minimum clearance above ground level of 2.4m.</li> </ul>
temporary sign	All zones	<p>Must:</p> <ul style="list-style-type: none"> <li>(a) be displayed for no longer than 30 days before the event;</li> <li>(b) be removed within 14 days of the events completion;</li> <li>(c) not disrupt the safe movement of pedestrians or vehicles;</li> <li>(d) not cause damage to the building fabric of a local heritage place listed under the Local Historic Heritage Code;</li> <li>(e) not be attached to trees or other similar vegetation; and</li> <li>(f) be displayed for a maximum of 4 months.</li> </ul>
transom sign	All zones	<p>Must:</p> <ul style="list-style-type: none"> <li>(a) not extend more than 200mm beyond the wall or building alignment;</li> <li>(b) not extend beyond or below the level of the head of the doorway or window above which it is attached;</li> <li>(c) have a maximum vertical dimension of 500mm; and</li> <li>(d) have a maximum height above ground level of 3.6m.</li> </ul>

Sign Type	Applicable Zones	Sign Standards
vertical projecting wall sign	Village Urban Mixed Use Local Business General Business Central Business Commercial Light Industrial General Industrial Rural Environmental Management Major Tourism Port and Marine Community Purpose Recreation particular purpose	Must:  (a) have a maximum projection of 1.2m from the wall;  (b) have no part of the sign above the eaves or the parapet of the façade, and not be higher than 6m above the ground;  (c) have a minimum distance of 1.2m from any side boundary;  (d) have a maximum vertical dimension of 2.4m;  (e) have a maximum width of 300mm; and  (f) have a minimum clearance above ground level of 3.6m.
wall sign	Village Urban Mixed Use Local Business General Business Central Business Commercial Light Industrial General Industrial Rural Environmental Management Major Tourism Port and Marine Utilities Community Purpose particular purpose	Must:  (a) must not extend beyond the wall or above the top of the wall to which it is attached;  (b) have a maximum area of 4.5m <sup>2</sup> ; and  (c) must not occupy more than 25% of the wall area.

<b>Sign Type</b>	<b>Applicable Zones</b>	<b>Sign Standards</b>
wall mural	Village Urban Mixed Use Local Business General Business Central Business Commercial Light Industrial General Industrial Rural Environmental Management Major Tourism Port and Marine Utilities Community Purpose Recreation Open Space particular purpose	Must not extend beyond the wall or above the top of the wall to which it is attached.
window sign	All zones	Must not occupy more than 25% of each window area.