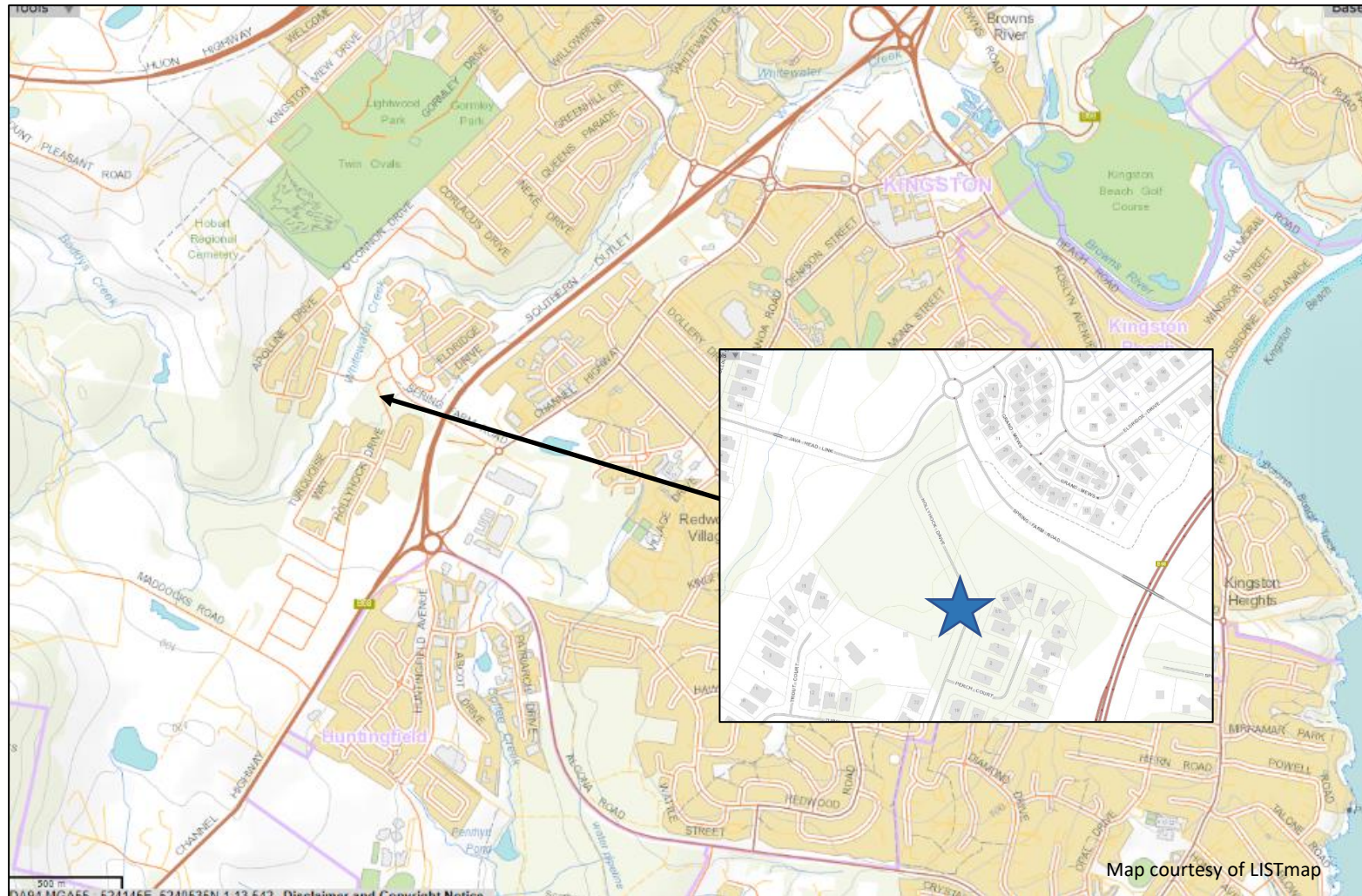


A Dose of Nature – New Reserves from 4th May 2023

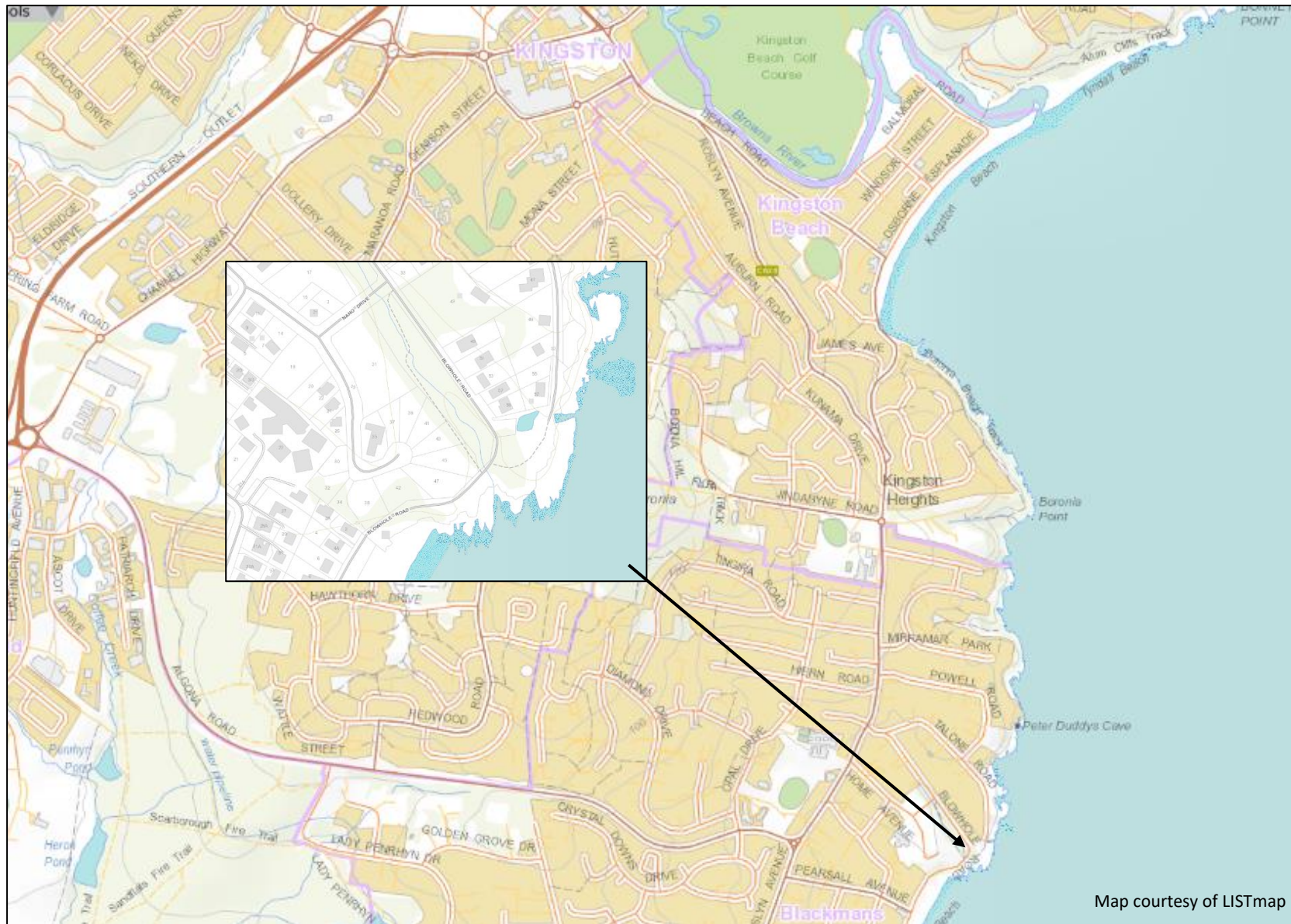
Whitewater Estate Bushland Reserve

Access from Hollyhock Drive, Kingston. Directions: At the Spring Farm Road/Channel Highway roundabout drive along Spring Farm road over the by-pass bridge and turn left into Hollyhock drive. The meeting point is about 250m on Hollyhock Drive. Google Maps link: <https://goo.gl/maps/Xqq8FWWnPovuTuDM6>



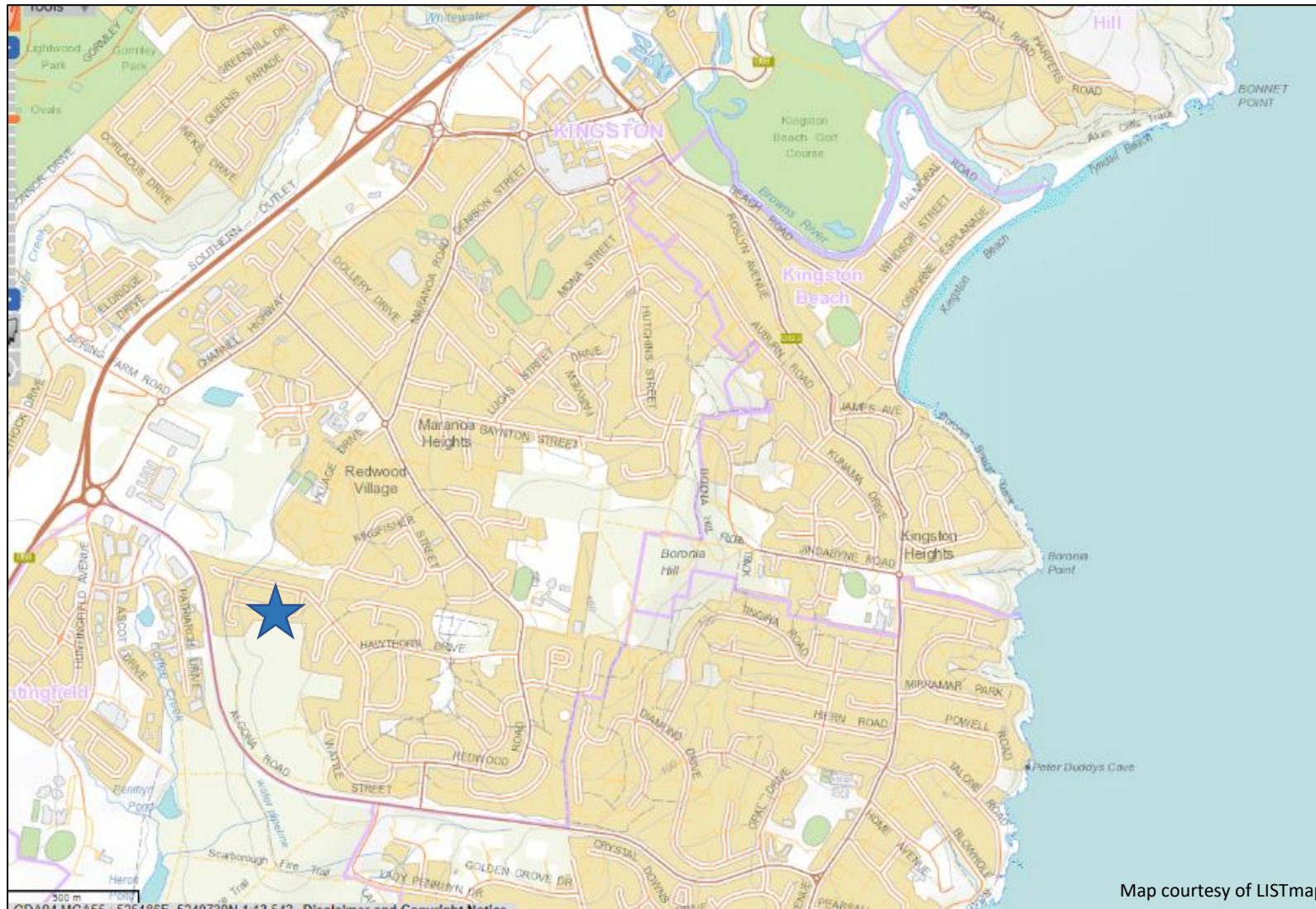
Maryknoll Reserve and Blackmans Bay Beach

Access from Blowhole Road, Blackmans Bay. Directions: From Roslyn Avenue turn down Blowhole Road and follow until it meets the coast. Park along the road next to the coast or in the small carpark. The meeting point is there. Google Maps link: <https://goo.gl/maps/HEq56q3DpoFBC14s6>



Algona Reserve

Access from Tetratheca Drive, Kingston. Directions: Follow Redwood Drive and turn right into Tetratheca drive. The meeting point is about 50m on Tetratheca drive. Google Maps link: <https://goo.gl/maps/2uVgALsbyspMgSXy7>



Taroona Coastal Track

Access from Nubeena Crescent, Taroona. Directions: Turn onto Nubeena crescent from Channel Highway Taroona and follow to the very end. Park at the Kelvedon oval car park which will be our meeting point. Google Maps link <https://goo.gl/maps/m8YDBjC98AwdRJZ1A>

