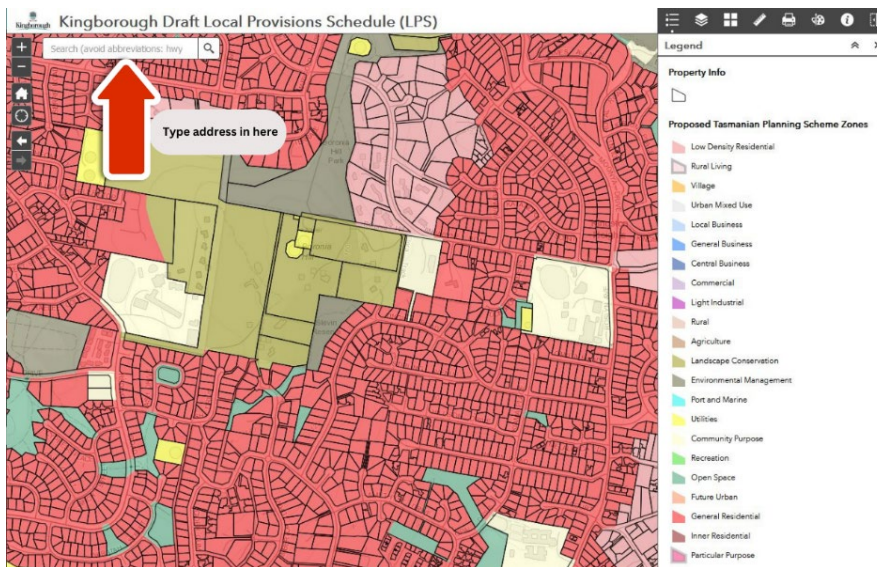


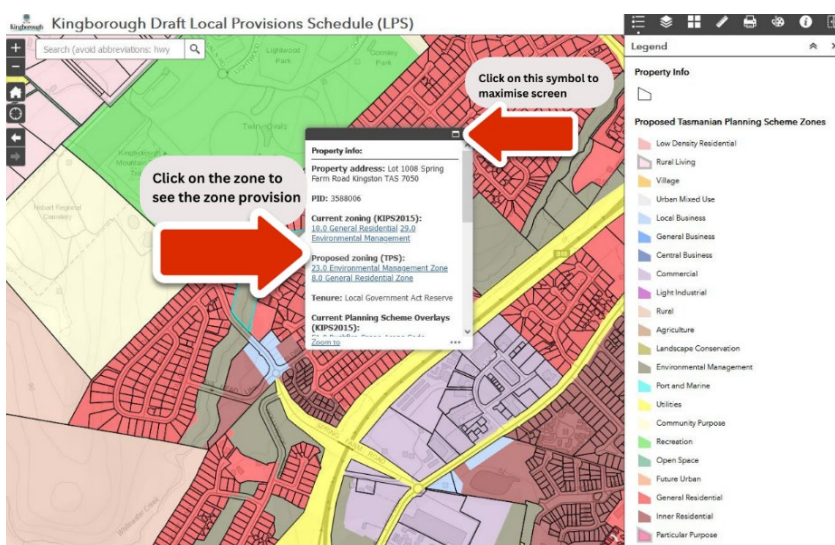
Kingborough Local Provision Schedule (LPS)

Guide 1 – How to use the LPS interactive mapping tool

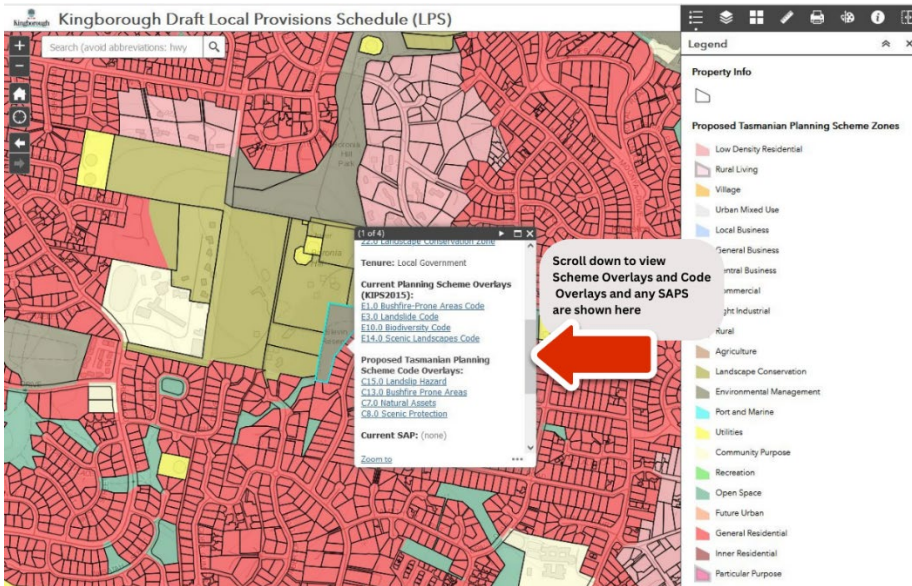
- 1 Type your address in on the [interactive mapping portal](#) on Council's website.



- 2 Click on the property once it appears and an information window will show the current zone as well as the proposed zoning. If you click on the zone, it will take you to the details of that zone. To increase the size of the information window, click on the icon at the top right corner.



- 3 You will now be able to see the current and future codes that will apply to the property. To see the provisions of the code, click on the name of the code.



- 4 To view the Local Provisions Schedule Supporting Document, click on the link below.

[Kingborough-LPS-Supporting-report.pdf](#)

