



# ARBORICULTURAL IMPACT ASSESSMENT & TREE PROTECTION SPECIFICATION

## NEW SUBDIVISION

36 NOLAN CRESCENT  
KINGSTON 7050

REVISION 1  
AUGUST 2023

Prepared for: PDA SURVEYORS

Prepared by: PHILIP JACKSON



## TABLE OF CONTENTS

EXECUTIVE SUMMARY	3
1.0 INTRODUCTION	5
1.1 BACKGROUND	5
1.2 DOCUMENTS & PLANS REFERENCED	5
1.3 REPORT LIMITATIONS	5
2.0 THE SITE	6
3.0 THE SUBJECT TREES	7
3.1 GENERAL	7
3.2 TREES SUBJECT TO THE PROTECTION	7
4.0 TREES AND DEVELOPMENT (AS-4970)	8
4.1 TREE PROTECTION & STRUCTURAL ROOT ZONES	8
4.2 ACCEPTABLE INCURSIONS TO THE TREE PROTECTION ZONE.	8
4.3 ACCEPTABLE ENCROACHMENTS TO THE CANOPY	10
5.0 THE PROPOSED DEVELOPMENT	10
5.1 THE PROPOSAL	10
5.2 IMPACT ASSESSMENT	10
5.2.1 TREES TO BE REMOVED	11
5.2.2 TREES TO BE RETAINED	11
5.3 RECOMMENDATIONS	11
6.0 TREE PROTECTION SPECIFICATION	12
6.1 ARBORICULTURAL SUPERVISION	12
6.2 TREE REMOVAL	12
6.3 TREE PROTECTION	12
6.4 WORKING WITHIN TREE PROTECTION ZONES	14
6.4.1 GENERAL EXCAVATION & DEALING WITH ROOTS	14
6.4.2 REMOVING SURFACES & STRUCTURES	15
6.4.3 FILL MATERIAL	15
6.5 CANOPY AND ROOT PRUNING	16
6.6 CONSTRUCTION OF SURFACING WITHIN TPZs	16
6.7 INSTALLING SERVICES WITHIN TPZs	17
6.8 POLLUTION CONTROL WITHIN TPZs	18
APPENDIX 1: TREE PROTECTION PLAN	19
APPENDIX 2 – TREE SCHEDULE	21
APPENDIX 3 - ACCEPTABLE INCURSIONS TO THE TREE PROTECTION ZONE (TPZ)	25
APPENDIX 4 – METHODOLOGY	26
A1.0 QUALIFICATIONS	26
A1.1 GENERAL	26
A1.2 TREE HEALTH ASSESSMENT	26
A1.3 TREE STRUCTURE ASSESSMENT	27
A1.4 REMAINING LIFE EXPECTANCY (RLE)	27
A1.5 CONSERVATION VALUE ASSESSMENT	28
REFERENCES	28
DISCLAIMER, ASSUMPTIONS, LIMITATIONS & COPYRIGHT	29

## EXECUTIVE SUMMARY

This Arboricultural Impact Assessment (AIA) & Tree Protection Specification has been prepared for Lex McIndoe, PDA Surveyors to support the assessment of a proposed subdivision at 36 Nolan Crescent, Kingston (the site).

Seventeen (17) individual trees were assessed & are subject to this report. The subject trees are comprised of the Tasmanian &/or Australian native species white gum (*Eucalyptus viminalis*), blue gum (*E. globulus*), swamp peppermint (*E. rodwayi*), Mugga Ironbark (*E. sideroxylon*), blackwood (*Acacia melanoxylon*), Cootamundra Wattle (*A. bayleyana*) and the introduced species Cluster Pine (*Pinus pinaster*).

Trees 202, 207, 209, 211, 214, 215, 216, 217 have a sufficiently large trunk diameter (DBH) to be ascribed a "High/Very High Conservation Value" (HCV) as described in Kingborough Council Policy 6.10 "Biodiversity Offset Policy"

Although Tree 211 Notionally qualifies for HCV categorization it has previously been lopped to a large barrel stump at ~5m and is completely covered in a climber plant species apart from a single regrowth branch(see photo 1 below). Consequently I proposed that it should not be considered a HCV tree or a material constraint to the proposed development

### Recommendations

- 1. Remove trees 204, 210 & 211**
- 2. Retain all other trees and protect them accordance with the Tree Protection Specification in Section 6.**
- 3. The new driveway will need to be constructed above the existing surface grade using non-destructive 'no-dig- methods in accordance with Section 6.6 of the Tree Protection Specification.**

## SUMMARY OF SITE ACTIVITIES REQUIRING ARBORICULTURAL INPUT

In accordance with the *Australian Standard, AS 4970-2009, Protection of Trees on Development Sites*, inspections should be conducted by the project arborist at the following key project stages:

- During any excavations, building works, and any other activities carried out within the TPZ of any tree to be retained & protected.

It shall be the responsibility of the project manager to notify the project arborist prior to any works within the TPZ of any protected tree at a minimum of 48 hours' notice. To ensure the tree protection plan is implemented, hold points have been specified in the schedule of work below..

Construction Stage	Hold Point	Activity Summary	Trees Affected
Pre- Construction	1	<b>Installing/Altering Tree Protection:</b> Agreed tree protection measures will be installed and checked. Project Arborist advice before altering the position of tree protection. <i>Will be completed after tree removals but before any significant site works begin.</i>	<b>209</b>
Post Construction	2	<b>Removing Tree Protection:</b> Tree Protection and fencing can only be removed when there is no risk of damage to retained trees	<b>209</b>



## 1.0 INTRODUCTION

---

### 1.1 Background

- 1.1.1 This Arboricultural Impact Assessment (AIA) & Tree Protection Specification has been prepared for Lex McIndoe, PDA Surveyors to support the assessment of a proposed subdivision at 36 Nolan Crescent, Kingston (the site).
- 1.1.2 The purpose of this report is to determine the potential impact of proposed development works on relevant existing trees at/adjacent to the site and where appropriate, make recommendations for amendments to the design or construction methods to minimise adverse impacts on them.
- 1.1.3 This report has been prepared in accordance and with reference to the objectives of the *Kingborough Interim Planning Scheme 2015* and the *Australian Standard for Protection of Trees on Development Sites AS4970* (The Standard). This report complies with '2.3.5 Arboricultural Impact Assessment' of The Standard.
- 1.1.4 I conducted a site inspection on 14<sup>th</sup> June 2023. Relevant inspection methods and background administrative information are presented in **Appendix 4**.

### 1.2 Documents & Plans Referenced

- 1.2.1 The conclusions and recommendations in this report are based on the findings from the site inspection, discussions with the client, and analysis of the following plans and documents:
- “**Plan Of Subdivision**”; Ref: 50785LM-2A; Prepared by: PDA; Dated: 10/08/23

### 1.3 Report Limitations

- 1.3.1 All plans are based on provided information, are illustrative and intended for design purposes only. They should only be used relating to tree issues and are not suitable for any other purpose. Although all data have been verified as far as possible there is no guarantee, nor responsibility for the accuracy of information provided by others.
- 1.3.2 Although a basic visual tree health and structural condition assessment was conducted as part of the site tree inspections, many factors may contribute to tree failure and cannot always be predicted and accordingly a tree's internal structural condition may not always correlate to visible external indicators. Where relevant, further detailed structural assessment of specific trees is recommended in the Tree Schedule (Appendix 2).
- 1.3.3 There is no warranty or guarantee, expressed or implied that problems or deficiencies regarding the subject tree(s) or the site may not arise in the future. Information contained in this report covers only the subject tree(s) assessed and reflects their health and structural condition at the time of inspection.

## 2.0 THE SITE



**Figure 1:** The subject property 36 Nolan Crescent, Kingston. (Source –[www.thelist.tas.gov.au](http://www.thelist.tas.gov.au))

<b>Address</b>	36 Nolan Crescent Kingston TAS 7050
<b>Planning Scheme (The Scheme)</b>	<i>Kingborough Interim Planning Scheme 2015</i>
<b>Status</b>	Modified & Developed
<b>PID:Title Ref</b>	7180649 : 139464/1
<b>Zoning</b>	10.0 General Residential
<b>Code Overlays</b>	No applicable overlays

## 3.0 THE SUBJECT TREES

---

### 3.1 General

- 3.1.1 Seventeen (17) individual trees were assessed & are subject to this report.
- 3.1.2 The subject trees are comprised of the Tasmanian &/or Australian native species white gum (*Eucalyptus viminalis*), blue gum (*E. globulus*), swamp peppermint (*E. rodwayi*), Mugga Ironbark (*E. sideroxylon*), blackwood (*Acacia melanoxylon*), Cootamundra Wattle (*A. bayleyana*) and the introduced species Cluster Pine (*Pinus pinaster*). Relevant observations regarding the age class, dimensions, health, structural condition, Remaining Life Expectancy & Conservation Value of the subject trees are presented in the Tree Schedule in **Appendix 2**.
- 3.1.3 The tree identifier protocol used in the provided Plan of Subdivision by PDA (see par.1.2.1) was followed in this report.

### 3.2 Trees Subject to the Protection

- 3.2.1 Trees 202, 207, 209, 211, 214, 215, 216, 217 have a sufficiently large trunk diameter (DBH) to be ascribed a “High/Very High Conservation Value” (HCV) as described in Kingborough Council Policy 6.10 “Biodiversity Offset Policy” (Section A1.5 in **Appendix 4**). Accordingly the trees are also considered to have ‘Moderate Priority Biodiversity Values’ as set out in Table “E10.1- Priority Biodiversity Values” of The Scheme and should be retained and protected wherever practicable as prescribed in “E10.0 - Biodiversity Code” of The Scheme.

**NOTE: Although Tree 211 Notionally qualifies for HCV categorization it has previously been lopped to a large barrel stump at ~5m and is completely covered in a climber plant species apart from a single regrowth branch(see photo 1 below). Consequently I proposed that it should not be considered a HCV tree or a material constraint to the proposed development**



**Photo 1:** Previously lopped tree 211 covered in climber.



## 4.0 TREES AND DEVELOPMENT (AS-4970)

---

### 4.1 Tree Protection & Structural Root Zones

- 4.1.1 *Australian Standard 4970 Protection of Trees on Development Sites (2009)* (AS-4970) outlines that a **Tree Protection Zone** (TPZ) should be created to protect a tree and its growing environment throughout the development process. The theoretical TPZ is calculated as a radial measurement based on twelve (12) times the tree's diameter at breast height (DBH) ( see figure 2 below). This formula is based on extensive research and is generally accepted within the arboricultural industry as being suitable for calculating areas designed to maintain the long term viability of trees on development sites.
- 4.1.2 The intention of the TPZ is to ensure protection of the root system and canopy from potential damage from construction works and ensure the long-term health and stability of each tree to be retained. Incursions to the root zone often occur due to excavations, changes in ground levels, (either lowering or raising the grade), trenching or other forms of soil disturbance such as ripping, grading or inverting the soil profile. Such works can cause damage or loss of part of the root system, leading to an adverse impact on the tree.
- 4.1.3 Ideally works should be avoided within the TPZ. Where works within the TPZ are unavoidable, exploratory excavation and/or root mapping can be undertaken to provide information on the size and number of roots located along a specified line of excavation.

This information helps to identify the level of root damage that would result from an excavation and therefore the potential impact the works may have on the tree. Root sensitive design and construction techniques can then be specified based on the results of exploratory root trenching/mapping.

- 4.1.4 In addition to the TPZ, AS-4970 provides calculations to determine a tree's **Structural Root Zone** (SRZ). The SRZ is described in AS-4970 as *"the area around the base of a tree required for the tree's stability in the ground. This zone considers a tree's structural stability only, not the root zone required to maintain the trees vigour and long-term viability, which will usually be a much larger area"*. Severance of structural roots (>25mm Ø) within the SRZ is not recommended as it may lead to the destabilisation and/or decline of the tree.
- 4.1.5 The TPZ & SRZ of the subject trees have been calculated in accordance with the AS-4970 and are included in the Tree Assessment Schedule (**Appendix 2**).

### 4.2 Acceptable Incursions to the Tree Protection Zone.

- 4.2.1 Where encroachment to the TPZ is unavoidable, an incursion to the TPZ of not exceeding 10% of the area of the TPZ and outside the SRZ can be acceptable. Greater incursions to the TPZ may result in an adverse impact on the tree. Indicative levels of root zone encroachment are shown in figure 3 below. Various examples of acceptable incursions are also shown in **Appendix 3**.
- 4.2.2 Where incursions greater than 10% of the TPZ are unavoidable, exploratory excavation using non-destructive methods may be required to evaluate the extent of the root system affected and determine whether or not the tree can remain viable.

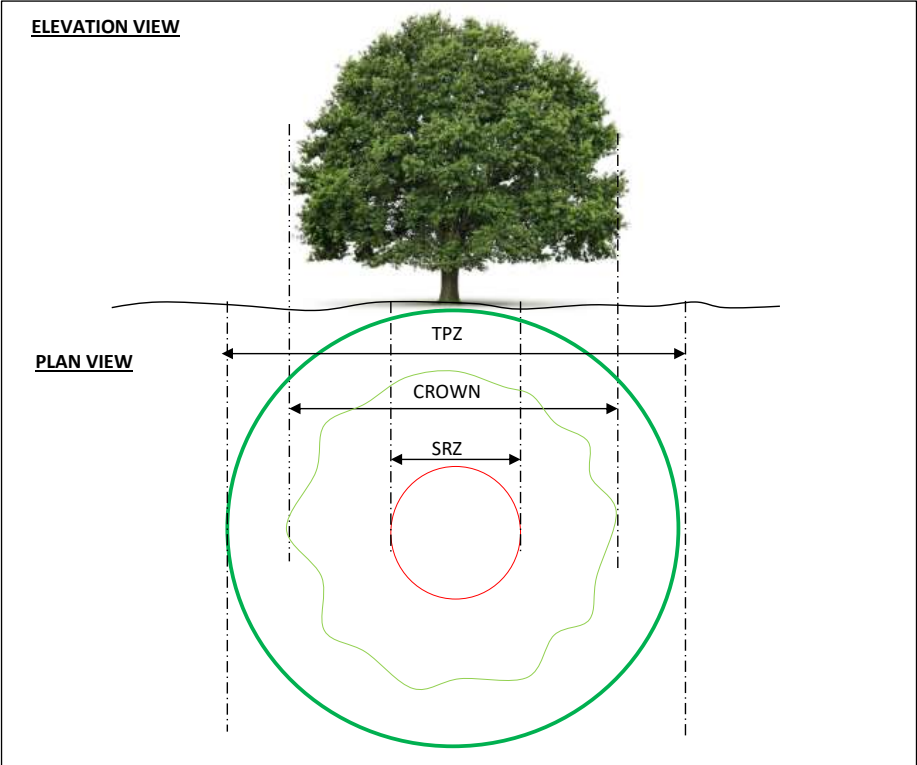


Figure 2: Indicative Tree Protection Zone and Structural Root Zone (AS-4970)

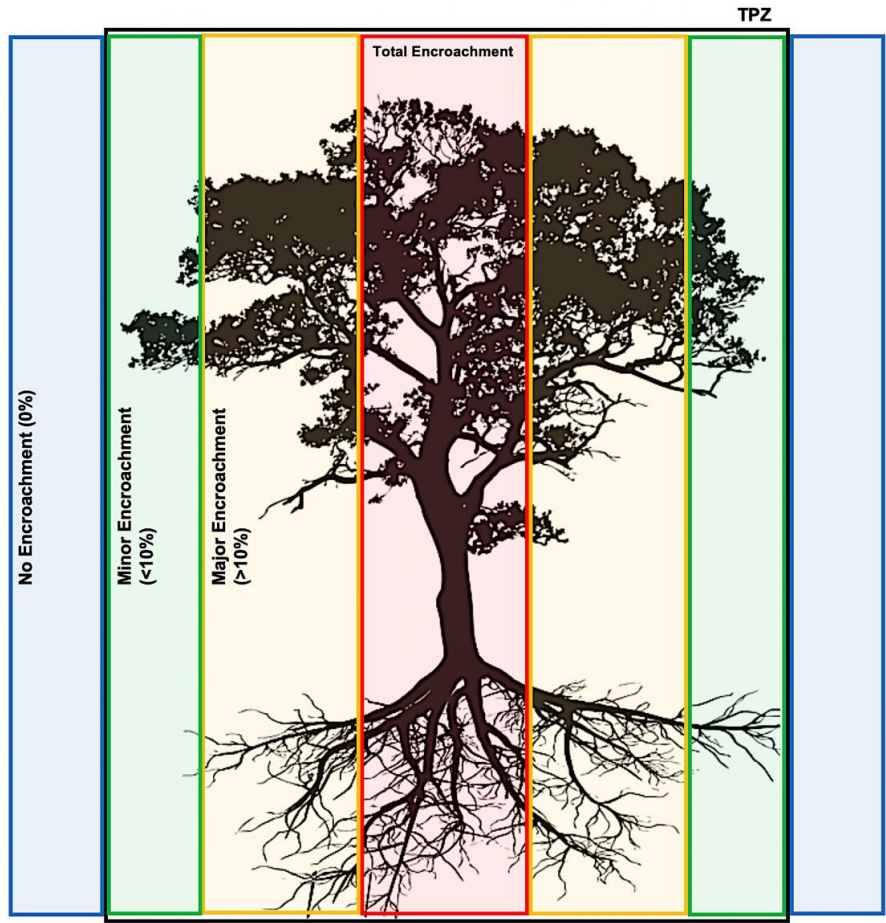


Figure 3: Indicative levels of root zone encroachment

- 4.2.3 Trees wholly within proposed construction footprints are generally recommended for removal. Similarly, trees with their SRZ and/or with greater than 25% of their TPZ impacted by construction are also generally recommended for removal unless they are subject to regulatory protection. ***However different types of construction incursions (e.g. fill, cut, services, pavement type, retaining walls) produce varying likely tree impacts and each situation must be assessed in its own context and with consideration of the possible application of alternative construction method.*** Existing constraints to root development also vary the TPZ. Compacted fill can be equally as damaging to tree longevity as root development is restricted within heavily compacted soils.

### 4.3 Acceptable Encroachments To The Canopy

- 4.3.1 The removal of a small portion of the crown (foliage and branches) is generally tolerable provided that the extent of pruning required is less than 10% of the total foliage volume of the tree and the removal of branches does not create large wounds or disfigure the natural form and habit of the tree. All pruning cuts must be undertaken in accordance with AS 4373-*Pruning of Amenity Trees*. This generally involves reduction of the affected branches back to the nearest branch collar at the junction with the parent branch, rather than at an intermediate point. The latter is referred to as “lopping” and is not an acceptable arboricultural practice. Generally speaking, the minimum pruning required as possible to accommodate any proposed works is desirable. Extensive pruning can result in a detrimental impact on tree health and may lead to exposure of remaining branches to wind forces that they were previously sheltered from, leading to a greater risk of branch failure.

## 5.0 THE PROPOSED DEVELOPMENT

---

### 5.1 The Proposal

- 5.1.1 The relevant components of the proposed development as set out in the provided Plan of Subdivision include:
- Construction of a new driveway to the building area of the newly created Lot 1
  - Establishment of a Building Area within the newly created Lot 1
  - New sewer, water & stormwater service connection & lines to the balance lot.

### 5.2 Impact Assessment

- 5.2.1 The intention of this assessment is to evaluate the likely impact of the proposed works on the subject tree(s). A summary of the likely impact of the proposed works on the subject trees is shown in the Tree schedule **Appendix 2**. The following details have been considered as part of this assessment:
- Existing Relative Levels (R.L);
  - Tree Protection Zone (TPZ);
  - Structural Root Zone (SRZ);
  - Footprint and envelope of the proposed works;
  - Incursions to the TPZ & SRZ,
  - Incursions to the tree canopy;
  - Assessment of the likely impact of the works on existing tree(s).

### 5.2.1 Trees To Be Removed

- 5.2.1.1 Construction of the new driveway to Lot 1 will require the removal of **tree 204** as it will be entirely within the works footprint.
- 5.2.1.2 Trench excavation for installation of the new sewer, water & stormwater services to the existing balance lot will result in **unacceptable** encroachments into the SRZ of trees **210 & 211**. In addition future development within the Lot 1 Building Area will likely also result in **unacceptable** encroachments into the SRZ/TPZs of these trees as detailed in 3.2 above although tree 211 notionally qualifies as a HCV tree due to its diameter, in reality the tree has negligible conservation value as it has previously been reduced to a ~ 5m stump and is completely covered in a climbing plant species. As such trees 210 & 211 should be removed.

### 5.2.2 Trees To Be Retained

- 5.2.2.1 The combined encroachments of the new driveway to Lot 1 (18% TPZ) and the Lot 1 Building Area (10%) will result in **unacceptable** levels of encroachment into the TPZ area of HCV **tree 202**. In order to avoid adverse impacts on this tree, **the new driveway will need to be constructed above the existing surface grade using non-destructive 'no-dig' methods in accordance with Section 6.6 of the Tree Protection Specification.**
- 5.2.2.2 The new driveway to Lot 1 will also result in an **unacceptable** level of encroachment into the TPZ of tree 203; however the tree can be retained with minimal adverse impact if the driveway is constructed above the existing surface grade using non-destructive 'no-dig' methods in accordance with Section 6.6 of the Tree Protection Specification.
- 5.2.2.3 The Building Area of Lot 1 results in a **major encroachment** into the TPZ area of trees 205 & 206. Depending on the location of future development within the Building Area both of these trees may experience unacceptable adverse impacts on their vitality &/or stability and consequently may need to be removed. However until development plans which require the removal of the trees are prepared the trees should be retained.
- 5.2.2.4 The Building Area of Lot 1 and the new sewer, water & stormwater services to the existing balance lot result in **acceptable** (<10%) encroachments into the TPZ area of **tree 208 & HCV tree 209** respectively. These works will have minimal or no adverse impact on these trees as long as the works are conducted in accordance with Section 6.3 of the Tree Protection Specification.
- 5.2.2.5 The proposed works & Building Area are outside the TPZ remaining subject trees.

## 5.3 Recommendations

### 5.3.1 Remove trees 204, 210 & 211

### 5.3.2 Retain all other trees and protect them accordance with the Tree Protection Specification in Section 6.

## 6.0 TREE PROTECTION SPECIFICATION

---

- 6.0.1 The tree protection measures set out in this specification are supplemented by detailed general explanations and descriptions outlined in the compilation of “*Site Guidance Notes*” produced by Barrell Tree Consultancy and located on their website at <https://www.barrelltreecare.co.uk/resources/technical-guidance/>. These Site Guidance Notes (SGN) address a range of tree protection and management issues that regularly arise in the construction phase of development. Although the content of the SGNs is generally applicable to tree protection on construction sites worldwide, it should be noted that they are British documents and some terminology and/or references may differ or not be relevant to local conventions, standards and/or legislation. Where relevant, hyperlinks and QR codes to the relevant SGNs are provided at the end of particular sections.

### 6.1 Arboricultural Supervision

- 6.1.1 An Arborist (the Project Arborist) experienced in tree protection on construction sites *and* having gained a minimum arboricultural qualification of Australian Qualifications Framework (AQF) Certificate Level 5 (i.e diploma) should be engaged and the site specific requirements for tree protection fencing, temporary TPZ/SRZ access, and other specific tree protection measures confirmed through consultation between the Site Manager and the Project Arborist prior to the commencement of site establishment and construction work on the site. In addition the Project Arborist should oversee any excavation, machine trenching, compacted fill placement and other designated site specific activities within the TPZ/SRZ of all retained trees.

### 6.2 Tree Removal

- 6.2.1 Trees approved for removal as part of the Development Consent Conditions shall be removed prior to the establishment of the tree protection measures. Tree removal shall not damage the trees to be retained. Stumps located within the TPZs of trees to be retained shall be grubbed-out where required using a mechanical stump grinder (or by hand where less than 150mm in diameter) without damage to the root system of other trees. Where trees to be removed are within the SRZ of any trees to be retained, consideration should be given to cutting the stump close to ground level and retaining the root crown intact. **Stumps within the Tree Protection Zone of other trees to be retained shall not be pulled out using excavation equipment or similar.**
- 6.2.2 Tree removal works shall be undertaken in accordance with the Safe Work Australia “Guide To Managing Risks of Tree Trimming and Removal Work” (2016).

### 6.3 Tree Protection

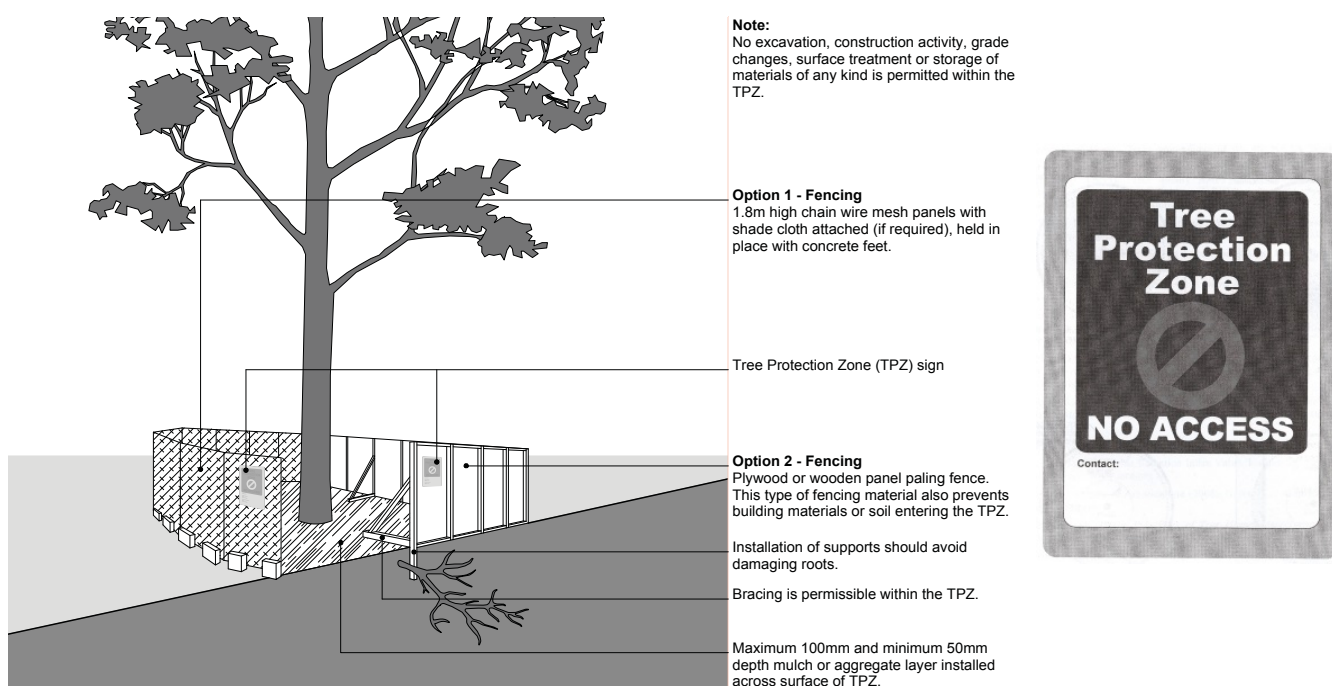
- 6.3.1 The TPZ is the area surrounding retained trees that must be protected from any disturbance by the construction activity. In practice, TPZ establishment can be done by any combination of fencing, trunk protection &/or ground protection to be finalised and agreed to by the Project Arborist. Whether the TPZ is protected by fencing or trunk/ground protection, all the protective measures should be installed after any required tree removals but before the start of any site works that could affect trees. **No protective measures should be removed or temporarily dismantled without consulting the Project Arborist.** Furthermore, the condition of all the protective measures should be regularly monitored to ensure they remain fit for purpose. The main means of preventing damage to trees and their root zones in the



TPZ/SRZ are fencing, barriers and ground protection. Where possible following activities should be avoided within specified Tree Protection Zones:-

- Excavations and trenching (with exception of approved works);
- Ripping or cultivation of soil;
- Mechanical removal of vegetation;
- Soil disturbance or movement of natural rock;
- Soil level changes including the placement of fill material
- Movement and storage of plant, equipment & vehicles;
- Erection of site sheds;
- Affixing of signage or hoardings to trees;
- Storage of building materials, waste and waste receptacles;
- Disposal of waste materials and chemicals including paint, solvents, cement slurry, fuel, oil and other toxic liquids;
- Other physical damage to the trunk or root system; and
- Any other activity likely to cause damage to the tree.

**6.3.2 Tree Protection Fencing:** Protective fencing shall be installed at the locations shown on the Tree Protection Plan in **Appendix 1** by a blue line. Where Tree Protection Zones merge a single fence encompassing the area is deemed to be adequate. Appropriate signage shall be installed on the fencing to prevent unauthorised movement of plant and equipment or entry to the TPZ/SRZ. The actual form of the fencing can vary, provided it is fit for purpose in that it ***effectively physically restricts access and damaging activities within the TPZ/SRZ that it encloses for the duration of the proposed works*** (see figure 4 below) and it is approved by the Project Arborist.



**Figure 4- Detail of tree Protection Fencing and Signage**

**6.3.3 Ground Protection:** If temporary access for machinery is required within the TPZ ground protection measures will be required. The purpose of ground protection is to prevent root damage and soil compaction within the TPZ. A range of methods can be used, including retaining existing hard surfacing or structures that already protect the soil, installing new materials, or a combination of both. **Commonly employed methods include a permeable membrane such as geotextile fabric beneath a 100mm layer of hardwood mulch or crushed rock below rumble boards.** Whatever the choice of method, the end result must be that the underlying soil (rooting environment) remains undisturbed and retains the capacity to support existing and new roots.

**6.3.4** More detailed illustrative guidance on ground protection in TPZs can be accessed via the following hyperlink:

<https://www.barrelltreecare.co.uk/resources/technical-guidance/sgn03?stage=Stage>

**6.3.5 Tree damage:** In the event of a protected tree becoming damaged for any reason during the works period the Project Arborist shall be required to inspect and provide advice on any remedial action to minimise any adverse impact. Such remedial action shall be implemented as soon as practicable and certified by the arborist.

## **6.4 Working Within Tree Protection Zones**

**6.4.0** In some cases works within the TPZ may be authorized. **These works shall be supervised by, or at a minimum notified to, the Project Arborist.** When undertaking works within the TPZ, care should be taken to avoid damage to the tree's root system, trunks and lower branches.

### **6.4.1 General Excavation & Dealing With Roots**

**6.4.1.1** Prior to any mechanical excavations for building/wall or post footings or foundations, batter cuts or pavement sub-grade within the Tree Protection Zone of all trees nominated for retention, exploratory excavation using non-destructive techniques shall be undertaken at the proposed footing site or along the perimeter of the structure or pavement within the TPZ. Non-destructive excavation techniques may include the use of hand-held implements, air pressure (using an Air-spade® device) or water pressure. For walls or slabs the exploratory excavation shall be undertaken along the perimeter of the foundation or pavement (within the TPZ) to the depth of the foundation or to a maximum of 800mm from surface levels, to locate and expose any woody roots prior to any mechanical excavation. All care shall be undertaken to preserve woody roots intact and undamaged during exploratory excavation.

**6.4.1.2** Any located roots less than 40mm in diameter can be cleanly severed with clean sharp pruning implements 10–20cm behind the final face of the excavation. The root zone in the vicinity of the excavation shall be kept moist following excavation for the duration of construction to minimise stress on the tree. ***Where large woody roots (greater than 40mm diameter) are encountered during excavations, further advice from the Project Arborist shall be sought prior to severance.***

**6.4.1.3** Where necessary, (to avoid severing large amounts of woody and or fibrous roots) consideration should be given to the installation of an elevated structure (e.g. pier and beam footing, suspended slab or floor supported on piers, cantilevered slab, up-turned edge beam etc) in preference to structures requiring a deep edge beam or continuous perimeter strip footing. The beam section of any pier and beam footing should be placed **above** grade to

avoid excavation within the SRZ. Pier footings intersecting large woody roots should be slightly offset where necessary to avoid root severance.

## **6.4.2 Removing Surfaces & Structures**

- 6.4.2.1 In principle, roots frequently grow adjacent to and beneath existing surfacing and structures, so great care is needed during access and demolition. Damage can occur through physical disturbance of roots and/or the compaction of soil around them from the weight of machinery or repeated pedestrian passage. This is not generally a problem while surfacing and structures remain in place because they spread the load on the soil beneath and further protective measures are not normally necessary. However, once that protection is removed and the soil below is exposed, the potential for damage to roots becomes an issue.
- 6.4.2.2 Careful consideration should be given to retaining structures and surfacing in place, if that will result in less disturbance to retained roots. For example, if a new wall needs to be constructed on the footprint of an existing wall, it might be better to retain the original footing and build on that, rather than remove it and install a new footing.
- 6.4.2.3 Manually break up and remove debris from the TPZ using appropriate tools, e.g. pneumatic breaker, crow bar, sledgehammer, pick, mattock, shovel, spade, trowel, fork, and wheelbarrow. Have secateurs and a handsaw available to cut exposed roots to be removed.
- 6.4.2.4 Remove debris from the RPA without disturbing the adjacent rooting environment, e.g. lifting out with a machine located outside the RPA or manually carry out over ground protection.
- 6.4.2.5 Where appropriate, use machines with a long reach if they can work from outside RPAs, or from protected areas within RPAs without encroaching onto unprotected [soil](#).
- 6.4.2.6 In summary, there should be no vehicular or repeated pedestrian access unless existing ground protection is retained or new protective measures are installed. All exposed RPAs must be protected until there is no further risk of damage.

## **6.4.3 Fill Material**

- 6.4.3.1 Placement of fill material within the Tree Protection Zone of trees to be retained should be avoided wherever possible. Where placement of fill is unavoidable, the material should be a well-drained friable material, equivalent in texture to the existing site topsoil material (heavy clay or shale sub-soil material is unacceptable). The fill should be free from rocks, vegetation and other extraneous material complying with AS 4419:2003 (*Soils for Landscaping and Garden Use*). The fill may be consolidated but should not be compacted to engineering standards. No fill material should be placed in direct contact with the trunk. Plant and equipment used to place and spread fill material should be stationed outside the TPZ where possible. Where not possible, suitable ground protection should be installed in accordance to avoid compaction of the underlying soil.
- 6.4.3.2 More detailed illustrative guidance on excavating in TPZs can be accessed via the following hyperlinks:

<https://www.barrelltreecare.co.uk/resources/technical-guidance/sgn07?stage=Stage>

## 6.5 Canopy And Root Pruning

- 6.5.1 All pruning work required shall be carried out in accordance with Australian Standard 4373- – *Pruning of Amenity Trees*. The arborist undertaking the pruning works shall possess a minimum arboricultural qualification of Australian Qualifications Framework (AQF) Level 3 or its recognised equivalent. The arborist should have a minimum of 3 years' experience in practical Arboriculture. Pruning work should be undertaken in accordance with *Australian Standard 4373: Pruning of Amenity Trees (2007)*, *Workcover Code of Practice for the Amenity Tree Industry* (1998) and other applicable legislation and codes.
- 6.5.2 Care shall be taken when operating cranes, excavators, drilling rigs and similar equipment near trees to avoid damage to tree canopies (foliage and branches). ***Under no circumstances shall branches be torn-off by construction equipment. Where there is potential conflict between tree canopy and construction activities, the advice of the Project Arborist must be sought.***
- 6.5.3 Where root pruning is required, roots shall be severed with clean, sharp pruning implements and retained in a moist condition during the construction phase using Hessian material or mulch where practical.

## 6.6 Construction of Surfacing Within TPZs

- 6.6.1 ***Basic principles:*** New vehicle accesses, crossovers & footpaths are potentially damaging to trees because it may require changes to existing ground levels, result in localised soil structure degradation and/or disrupt the efficient exchange of water and gases in and out of the soil. Mature and over-mature trees are much more prone to suffer because of these changes than young and maturing trees. Adverse impact on trees can be reduced by minimising the extent of these changes in TPZs. Generally, the most suitable surfacing will be relatively permeable to allow water and gas movement, load spreading to avoid localised compaction and require little or no excavation to limit direct damage. ***The actual specification of the surfacing is an engineering issue that needs to be considered in the context of the bearing capacity of the soil, the intended loading and the frequency of loading. The detail of product and specification are beyond the scope of this guidance and must be provided separately by the appropriate specialist.***
- 6.6.2 ***Establishing the depth of excavation and surfacing gradient:*** The precise location and depth of roots within the soil is unpredictable and will only be known when careful digging starts on site. Ideally, all new surfacing in TPZs should be no-dig, i.e. requiring no excavation whatsoever, but this is rarely possible on undulating surfaces. New surfacing normally requires an evenly (gap) graded sub-base layer, which can be made up to any high points with granular, permeable fills such as crushed stone or sharp sand. This sub-base must not be compacted as would happen in conventional surface installation. Some limited excavation is usually necessary to achieve this and need not be damaging to trees if carried out carefully and large roots are not cut. On undulating surfaces, finished gradients/levels must be planned with sufficient flexibility to allow on-site adjustment if excavation of any high points reveals large unexpected roots near the surface.
- 6.6.3 If the roots exposed are less than 50mm in diameter, it would normally be acceptable to cut them and the gradient formed with the preferred minimal excavation of up to 50mm. However, if roots over 50mm in diameter are exposed, cutting them may be too damaging and further excavation may not be possible. If that is the case, the surrounding levels must be adjusted

to take account of these high points by filling with suitable material. If this is not practical and large roots have to be cut, the situation should be discussed with the Project Arborist before a final decision is made.

- 6.6.4 Base and finishing layers (Fill Material):** Sub-base should be formed from coarse, gap-graded material such as 20–50mm crushed basalt (Blue Metal) or equivalent to provide some aeration to the root zone. Note that road-base or crushed sandstone or other material containing a high percentage of fines is unacceptable for this purpose. The fill material should be consolidated with a non-vibrating roller to minimise compaction of the underlying soil. A permeable geotextile may be used beneath the sub-base to prevent migration of the stone into the sub-grade. Suitable surface finishes usually include washed gravel, permeable tarmac such as asphalt, no-fines cement or permeable block paving set on a sand base. In certain circumstances the load spreading sub-base will be cellular and filled with suitable materials. *(See below for illustrative guidance for installing cellular confinement surfacing within TPZs).*
- 6.6.5 Edge retention:** Conventional kerb edge retention set in concrete filled excavated trenches is likely to result in damage to roots and should be avoided. Effective edge retention in TPZs must be custom designed to avoid any significant excavation into existing soil levels. For most surfaces, the use of pre-formed edging secured by metal pins or wooden pegs is normally an effective way of minimising any adverse impact on trees from the retention structure. Railway sleepers pinned in place or wooden boards offer alternative options, depending on the expected loading of the surfacing. If the edge retention needs to be battered down to lower surrounding ground levels, a permeable soil fill will be used, as agreed with the Project Arborist.
- 6.6.6 New Surfacing Near Trunks:** All new surfacing should be set back from trunks and buttress roots by at least 50cm to allow space for future growth and minimise the risk of distortion.
- 6.6.7** More detailed illustrative guidance on installing/upgrading surfacing in TPZs can be accessed via the following hyperlink :

<https://www.barrelltreecare.co.uk/resources/technical-guidance/sgn09?stage=Stage>

## 6.7 Installing Services Within TPZs

- 6.7.1** All proposed stormwater lines and other underground services should be located outside TPZs of trees proposed to be retained wherever possible or installed by alternative measures. Alternative measures include suspending pipelines beneath the floor of a building or structure (to avoid excavation with the TPZ), non-destructive excavation methods or Horizontal Directional Drilling (HDD). Where the installation of service lines within TPZs is unavoidable, the pipelines or conduits should be installed as follows:
- 6.7.2** Where the extent of the incursion to the root zone is less than 10% of the TPZ including any excavations for benching and shoring the trench, the pipeline or conduit may be installed by open trenching using standard construction methods (excavator or trenching machine).
- 6.7.3** Where the extent of the incursion to the root zone exceeds 10% of the TPZ, but is outside the SRZ, non-destructive excavation methods must be adopted in accordance with paragraph 6.5.1. Where large woody roots are encountered during excavation or trenching (root diameter greater than 50mm), these shall be retained intact wherever possible (e.g. by tunnelling beneath roots and inserting the pipeline or conduit beneath or re-routing the service

etc). Where this is not practical and root pruning is the only alternative, proposed root pruning should be assessed by a qualified arborist [AQF 5] to evaluate the potential impact on the health and stability of the subject tree.

- 6.7.4 More detailed illustrative guidance on installing services in TPZs can be accessed via the following hyperlink and/or QR code

<https://www.barrelltreecare.co.uk/resources/technical-guidance/sgn11?stage=Stage>

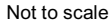
## **6.8 Pollution Control Within TPZs**

- 6.8.1 Detailed illustrative guidance on pollution control in TPZs can be accessed via the following hyperlink and/or QR code:

<https://www.barrelltreecare.co.uk/resources/technical-guidance/sgn4-v3/>

## APPENDIX 1: TREE PROTECTION PLAN







## APPENDIX 2 – TREE SCHEDULE

### NOTES:

**Age Class:** Y = young, SM = semi-mature, EM = early-mature, M = mature, PM = post-mature (senescent)

**Height: Class:** 0-5m; 6-10m; 11-15m; 16-20m; 21-25m; >25m

**DBH:** Diameter at Breast Height

**DAB:** diameter of base measure at point above basal flare

**TPZ** = Tree Protection Zone

**SRZ** = Structural Root Zone

**Overall Vitality:** G= Good; M=Moderate; P=Poor; Mo= Moribund; D= Dead

**Overall Structure:** G = Good; F = Fair; P = Poor; D= Dead.

**Life Expectancy** L =Long (>40 years); M=Medium (15-40 years); S=Short (5-15 years) ; T=Transient (< 5 years)

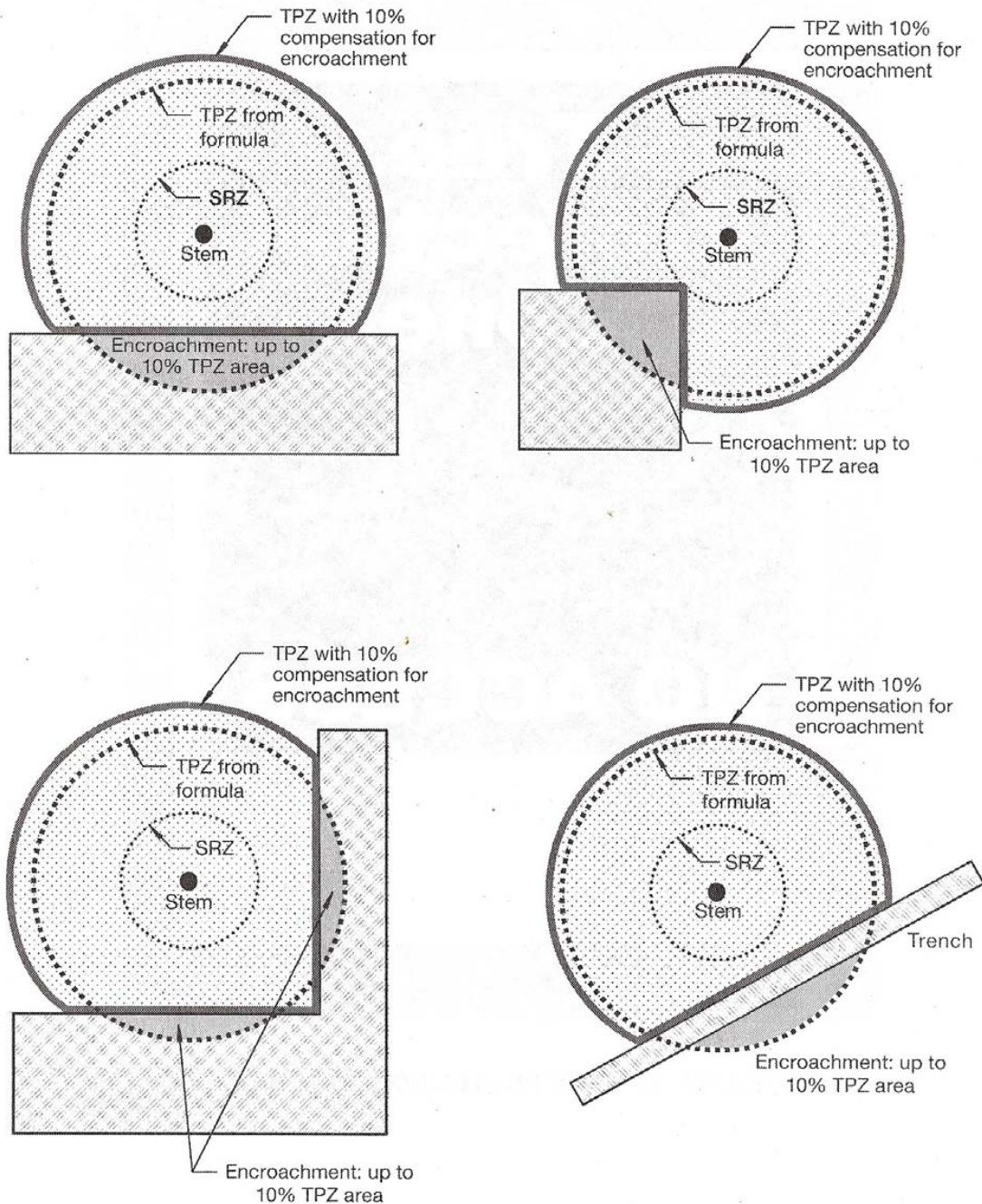
**Recommendations:** **Rm**= Remove, **Rt**= Retain, **Rt\***= Retain by designing and/or employing alternative non-destructive construction methods

Tree	Euc species	Age Class	Height (m)	DBH (m)	TPZ(m)	DAB(m)	SRZ(m)	Overall Vitality	Overall Structure	Life expectancy	Conservation Value	SRZ/TPZ Encroachment	Likely Impact	Recommendation	Comments
201	swamp peppermint ( <i>Eucalyptus rodwayi</i> )	M	11-15m	0.47	5.6	0.52	2.5	G	F	M		0%	Works outside TPZ. No Impact	Rt	Canopy integrated with tree 202
202	blue gum ( <i>Eucalyptus globulus</i> )	M	>25m	1.06	12.7	1.17	3.5	G	G	L	VH	*Lot 1 Building Area: 10% *New Driveway: 18%	Combined level of encroachment is <b>Unacceptable</b> with likely adverse impact	Rt+	Construct 'no-dig' driveway above grade with no compaction
203	Mugga Ironbark ( <i>Eucalyptus sideroxylon</i> )	M	16-20m	0.72	8.6	0.79	3.0	G	F	M		26%	<b>Unacceptable</b> level of encroachment with likely adverse impact	Rt+	Mainland species. Canopy integrated with tree 202. Construct 'no-dig' driveway above grade with no compaction
204	blackwood ( <i>Acacia melonoxylon</i> )	M	11-15m	0.50	6.0	0.55	2.6	G	G	M		100%	<b>Unacceptable</b> level of encroachment. Tree is entirely within driveway footprint	Rm	
205	white gum ( <i>Eucalyptus viminalis</i> )	EM	21-25m	0.43	5.2	0.47	2.4	G	F	M		>40%	<b>Unacceptable</b> level of encroachment by building area footprint. Potential adverse impact depending on location of new development	Rt	Tree may have to be removed

Tree	Euc species	Age Class	Height (m)	DBH (m)	TPZ(m)	DAB(m)	SRZ(m)	Overall Vitality	Overall Structure	Life expectancy	Conservation Value	SRZ/TPZ Encroachment	Likely Impact	Recommendation	Comments
206	<b>white gum</b> ( <i>Eucalyptus viminalis</i> )	EM	16-20m	0.49	5.9	0.54	2.6	G	F	M		23%	Major encroachment by building area footprint. Potential adverse impact depending on location of new development	<b>Rt</b>	Canopy integrated with tree 205. Tree may have to be removed.
207	<b>white gum</b> ( <i>Eucalyptus viminalis</i> )	M	21-25m	0.75	9.0	0.83	3.1	G	F	M	VH	0%	Building area outside TPZ. No Impact	<b>Rt</b>	Canopy integrated with tree 215
208	<b>Cluster Pine</b> ( <i>Pinus pinaster</i> )	M	11-15m	0.35	4.2	0.39	2.2	G	F	M		<10%	<b>Acceptable</b> level of encroachment. No Impact	<b>Rt</b>	Suppressed by tree 207
209	<b>white gum</b> ( <i>Eucalyptus viminalis</i> )	M	21-25m	1.50	15.0	1.65	4.1	G	F	M	VH	<10%	<b>Acceptable</b> level of encroachment. No Impact	<b>Rt</b>	Previously topped
210	<b>white gum</b> ( <i>Eucalyptus viminalis</i> )	M	16-20m	0.60	7.2	0.66	2.8	M	F	S		<b>combined: &gt;80%</b>	Works outside TPZ. No Impact	<b>Rm</b>	Covered in climber
211	<b>white gum</b> ( <i>Eucalyptus viminalis</i> )	M	6-10m	0.90	10.8	0.99	3.3	M	P	S	VH	<b>combined: &gt;80%</b>	Works outside TPZ. No Impact	<b>Rm</b>	Topped at 6m. Covered in climber and has limited biodiversity value

Tree	Euc species	Age Class	Height (m)	DBH (m)	TPZ(m)	DAB(m)	SRZ(m)	Overall Vitality	Overall Structure	Life expectancy	Conservation Value	SRZ/TPZ Encroachment	Likely Impact	Recommendation	Comments
212	<b>Eucalypt</b> ( <i>Eucalyptus sp.</i> )	D	16-20m	1.00	12.0	1.10	3.4	D	D	D		0%	Works outside TPZ. No Impact	Rt	Tree is dead. Monitor for risk of failure as it degrades
213	<b>Cootamundra Wattle</b> ( <i>Acacia Baileyana</i> )	M	0-5m	0.20	2.4	0.22	1.8	G	P	T		0%	Works outside TPZ. No Impact	Rt	Main stem failed
214	<b>white gum</b> ( <i>Eucalyptus viminalis</i> )	M	21-25m	0.70	8.4	0.77	3.0	G	G	M	VH	0%	Works outside TPZ. No Impact	Rt	On neighbouring property. DBH estimated
215	<b>white gum</b> ( <i>Eucalyptus viminalis</i> )	M	21-25m	0.70	8.4	0.77	3.0	G	G	M	VH	0%	Works outside TPZ. No Impact	Rt	On neighbouring property. DBH estimated
216	<b>white gum</b> ( <i>Eucalyptus viminalis</i> )	M	21-25m	2.26	15.0	2.49	4.9	G	P	M	VH	0%	Works outside TPZ. No Impact	Rt	Previously topped. Decay at regrowth attachment points. Recommend structural testing
217	<b>white gum</b> ( <i>Eucalyptus viminalis</i> )	M	21-25m	1.37	15.0	1.51	3.9	G	F	M	VH	0%	Works outside TPZ. No Impact	Rt	Previously topped. Stem decay

## APPENDIX 3 - ACCEPTABLE INCURSIONS TO THE TREE PROTECTION ZONE (TPZ)



NOTE: Less than 10% TPZ area and outside SRZ. Any loss of TPZ compensated for elsewhere.

REF:- Council of Standards Australia (August 2009)  
**AS 4970 – 2009 – Protection of Trees on Development Sites**  
 Standards Australia, Sydney.

## APPENDIX 4 – METHODOLOGY

### A1.0 Qualifications

1.0.1 I have based this report on my site observations and the information provided to me. I have over fifteen years' experience in the field of tree management and arboricultural practice. A summary of my relevant qualifications includes:

- Bachelor of Science (Hons) – Plant Ecology - University of NSW
- Bachelor of Science – Botany/Environmental. Studies - Tasmania University
- Diploma of Horticulture - Arboriculture - Ryde TAFE
- VALID Tree Risk-Benefit Assessment certified validator
- Quantified Tree Risk Assessment certified advanced practitioner - Lic. No. 4148

### A1.1 General

1.1.1 I conducted a survey and basic inspection of the subject trees from the ground. No aerial or climbing inspections, core testing, drilling or ultrasound diagnosis were undertaken. No excavations to determine the location and/or condition of roots were conducted. No plant samples were analysed for formal identification of any pests or disease.

1.1.2 The biological and mechanical features of the trees were assessed for health & vitality, structural condition and defects.

1.1.3 Tree trunk diameter at breast height (DBH) was measured or estimated at 1.4 metres above ground level and rounded to the nearest 0.10 metres. Tree Basal diameter was estimated to be 0.1x greater than the DBH. Tree height was estimated. All distances were taken from the centre of the trunk unless otherwise indicated.

### A1.2 Tree Health Assessment

1.2.1 The overall health of the trees was rated as follows:

	Description
<b>Good</b>	<b>Good</b> health and vitality - exhibiting minor pest/disease, good extension growth, minor abnormalities in foliage size, colour or density.
<b>Moderate</b>	<b>Moderate</b> health and vitality - containing defects and/or damage that may be able to be remediated to provide an acceptable level of risk.
<b>Poor</b>	<b>Poor</b> health and vitality - exhibiting extensive or untreatable pest/disease, poor extension growth, significant deadwood and dieback, evidence of rapid decline, sparse foliage cover, abnormal foliage colour or size.
<b>Moribund</b>	Tree is in terminal decline, Lacking vitality or vigour
<b>Dead</b>	Tree is dead

## A1.3 Tree Structure Assessment

1.3.1 The overall structure of the tree was rated as follows:

	Description
<b>Good</b>	Good structure - may contain minor defects and/or damage that can be successfully remediated or do not require treatment with an acceptable level of risk.
<b>Fair</b>	Fair structure - containing defects and/or damage that may be able to be remediated to provide an acceptable level of risk.
<b>Poor</b>	Poor structure - Evidence of instability or contains defects and/or damage which render the tree potentially hazardous/ prone to failure or cannot be successfully remediated.
<b>Dead</b>	Tree is dead

## A1.4 Remaining Life Expectancy (RLE)

1.4.1 The RLE is an estimate of the sustainable longevity of the subject tree(s) in its growing environment. The RLE is modified where necessary to take in consideration tree(s) health, structural condition and site suitability. The tree(s) has been allocated one of the following ULE categories (Modified from Barrell, 2001):

- I. Long (>40 years)
- II. Medium (15-40 years)
- III. Short (5-15 years)
- IV. Transient (< 5 years)

The estimated RLE of the subject tree is shown in the Tree Schedule in **Appendix 2**.



## A1.5 Conservation Value Assessment

**Table 1:** Kingborough Council working definition of native tree conservation value set out in Kingborough Council Policy 6.10 "Biodiversity Offset Policy".

Species	Characteristics	Rationale	Conservation Value
<i>Eucalyptus globulus</i> or <i>E. ovata</i>	DBH >70cm	Swift parrot foraging habitat	Very high
<i>E. viminalis</i>	DBH >25cm and within or directly adjacent to significant forty-spotted pardalote habitat	Forty-spotted pardalote habitat	Very high
Native trees with known or potential nesting hollows	Hollows present; and/or, DBH > 70cm in dry forests or cleared settings; or, DBH >100cm in wet forests	Habitat for hollow dependent species	Very high
<i>Eucalyptus globulus</i> or <i>E. ovata</i>	DBH >40cm and <70cm	Swift parrot foraging habitat	High
<i>E. viminalis</i>	DBH >25cm and within 3,000m of significant forty-spotted pardalote habitat or within potential forty-spotted pardalote habitat	Forty-spotted pardalote habitat	High
A species that is listed in the <i>Threatened Species Protection Act 1995</i> or the <i>Environment Protection and Biodiversity Conservation Act 1999</i> (C'th)	N/A	Listed threatened species	High

## REFERENCES

Barrell, J 2001, "SULE: Its use and status into the new millennium" in *Management of mature trees*. Proceedings of the 4<sup>th</sup> NAAA Tree Management Seminar, NAAA, Sydney.

Barrell Tree Consultancy (2020) *"Manual For Managing Trees on Development Sites"* (2020) <https://www.barrelltreecare.co.uk/resources/technical-guidance>

Council of Standards Australia (2009) **AS 4970– Protection of Trees on Development Sites** Standards Australia, Sydney.

Council of Standards Australia (2007) **AS 4373 – Pruning of Amenity Trees** Standards Australia, Sydney.



## DISCLAIMER, ASSUMPTIONS, LIMITATIONS & COPYRIGHT

### Disclaimer:

*Although The Author (Philip Jackson) uses all due care and skill in providing you information made available in this report, to the extent permitted by law The Author otherwise excludes all warranties of any kind, either expressed or implied.*

*To the extent permitted by law, you agree The Author is not liable to you or any other person or entity for any loss or damage caused or alleged to have been caused (including loss or damage resulting from negligence), either directly or indirectly, by your use of the information (including by way of example, arboricultural advice) made available to you in this report. Without limiting this disclaimer, in no event will The Author be liable to you for any lost revenue or profits, or for special, indirect, consequential or incidental damage (however caused and regardless of the theory of liability) arising out of or related to your use of that information, even if The Author has been advised of the possibility of such loss or damage.*

*This disclaimer is governed by the law in force in the State of Tasmania, Australia.*

### General Report Assumptions:

• Any legal description provided to The Author is assumed to be correct. Any titles and ownerships to any property are assumed to be correct. No responsibility is assumed for matters outside the consultant's control.

• The Author assumes that any property or project is not in violation of any applicable codes, ordinances, statutes or other local, state or federal government regulations.

• The Author shall take care to obtain all information from reliable sources. All data shall be verified insofar as possible; however The Author can neither guarantee nor be responsible for the accuracy of the information provided by others not directly under The Author's control.

• The Author shall be not required to give testimony or to attend court by reason of the report unless subsequent contractual arrangements are made, including payment of an additional fee for such services.

• Loss of the report or alteration of any part of the report not undertaken by The Author invalidates the entire report.

• Possession of the report or a copy thereof does not imply right of publication or use for any purpose by anyone but The Client or their directed representatives, without the prior consent of The Author.

• The report and any values expressed therein represent the opinion of The Author and The Author's fee is in no way conditional upon the reporting of a specified value, a stipulated result, the occurrence of a subsequent event, nor upon any finding to be reported.

• Sketches, diagrams, graphs and photographs used in the report, being intended as visual aids, are not necessarily to scale and should not be construed as engineering or architectural drawings, reports or surveys.

• Unless expressed otherwise:

- i) Information contained in the report will cover those items that were outlined in the project brief or that were examined during the assessment and reflect the condition of those items at the time of inspection; and
- ii) The inspection is limited to visual examination of accessible components without dissection, excavation or probing unless otherwise stipulated.

• There is no warranty or guarantee, expressed or implied by The Author., that the problems or deficiencies of the plants or site in question may not arise in the future.

• All instructions (verbal or written) that define the scope of the report have been included in the report and all documents and other materials that The Author has been instructed to consider or to take into account in preparing the report have been included or listed within the report.

To The Author's knowledge all facts, matter and all assumptions upon which the report proceeds have been stated within the body of the report and all opinion contained within the report will be fully researched and referenced and any such opinion not duly researched is based upon the writers experience and observations.

### Copyright notice:

©Philip Jackson 2023. All rights reserved, except as expressly provided otherwise in this publication.