







Follow the ridgeline to climb through open bushland and enjoy spectacular views across Storm Bay and North West Bay. You can now continue the track through private reserve to Mt Louis Rd or return the same way. The whole of Tinderbox Peninsula contains important white gum forest, which is critical habitat for the threatened Forty-spotted Pardalote. Dogs are prohibited from July to March due to Wedge-tailed eagle nesting season. Dogs are restricted to on lead and on formed tracks only from April to June.

-  1.5 hours to Mt Louis Rd
-  4.5 km return to Mt Louis Rd
-  Park at Estuary Drive, very limited parking at Mt Louis Rd.
-  Several steep sections with loose stones on the track.

*Note: Due to limited parking options at Mt Louis Rd, parking at Estuary Drive and commencing the track from that end is encouraged. Horse Float Parking is limited and best to park horse floats at the Peter Murrell carpark at Huntingfield and ride through Peter Murrell Reserve to access. Due to the track going through a right of way on private reserves, users must stay on track at all times. Can combine with Peter Murrell Reserve Tracks for a longer walk or ride.*

