


1st Thursday of the month: Dru Point

A big space with water and bush. Plenty of parking. Flat, easy access. Taking the program out of the central Kingston area
Access via Beach Road Margate. Meet at the blue star.



Photos of the Dru Point Reserve site

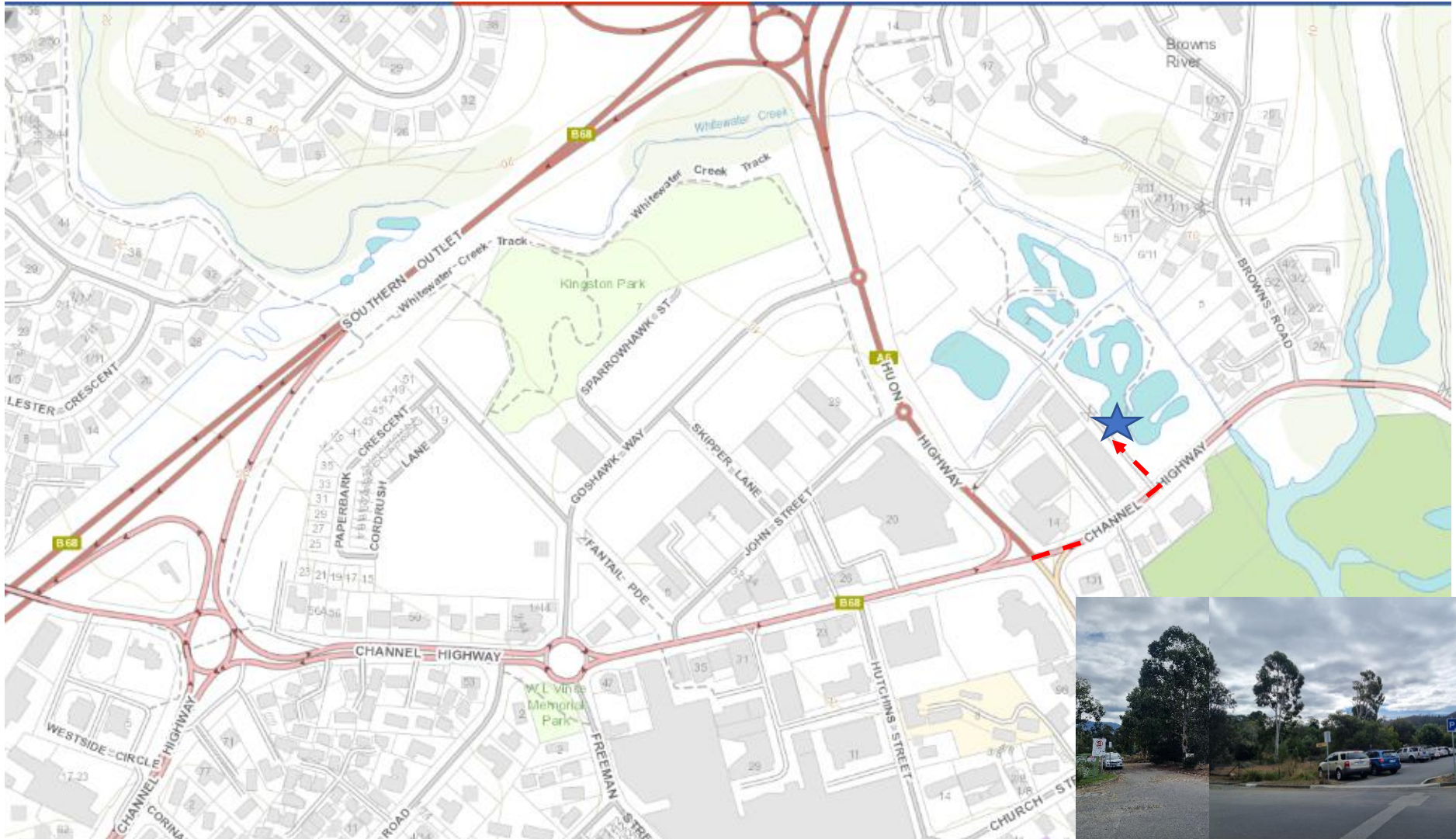


2nd Thursday of the month: Kingston Stormwater Wetlands

On a calm day the reflections are beautiful. The area is home to many water birds and flowering plants.

Parking is at the track start, the parking area on Channel highway near the bus stop or in the large carpark behind the Kingston Hotel

Access directly off the Channel highway. Meet at the blue star.



Photos of the Kingston Stormwater Wetlands



3rd Thursday of the month: Denison Street reserve

A lovely small bushland reserve with lots of flowering plants in spring, many small woodland birds and good wide flat paths. Access from Hutchins street. Parking in the large car park off Hutchins Street. Meet at the blue star.

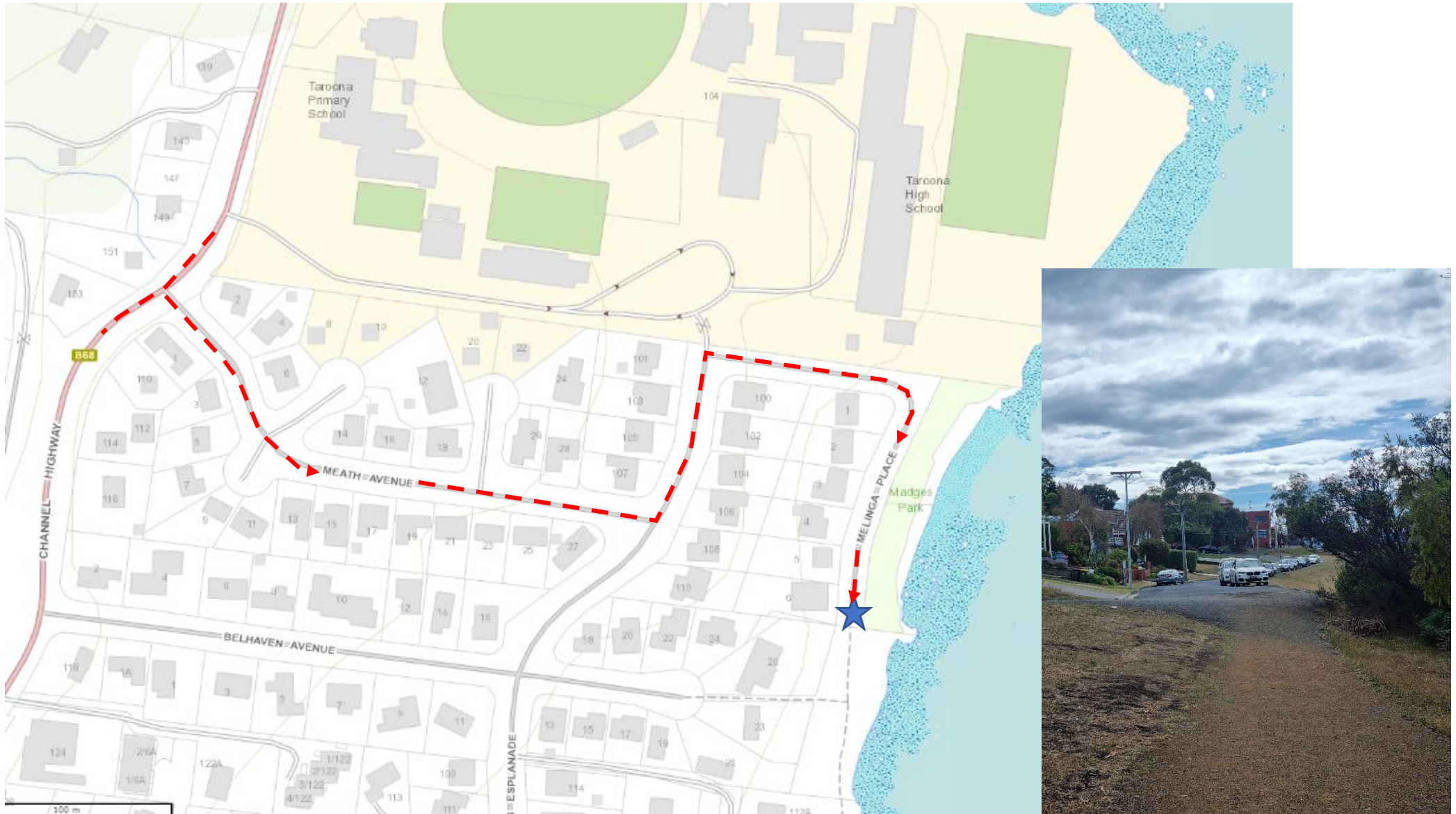


Photos of Denison Street Reserve



4th Thursday of the month: Tarooma Foreshore track

A beautiful little beach with views over the Derwent. The track here is close to the rocky coast and meanders under old blackwood and eucalypt trees. Access: Drive down Meath Avenue from Channel highway, then on to Flinders esplanade. Follow the corner around and down to the meeting spot at the blue star.



Photos of Melinga place

