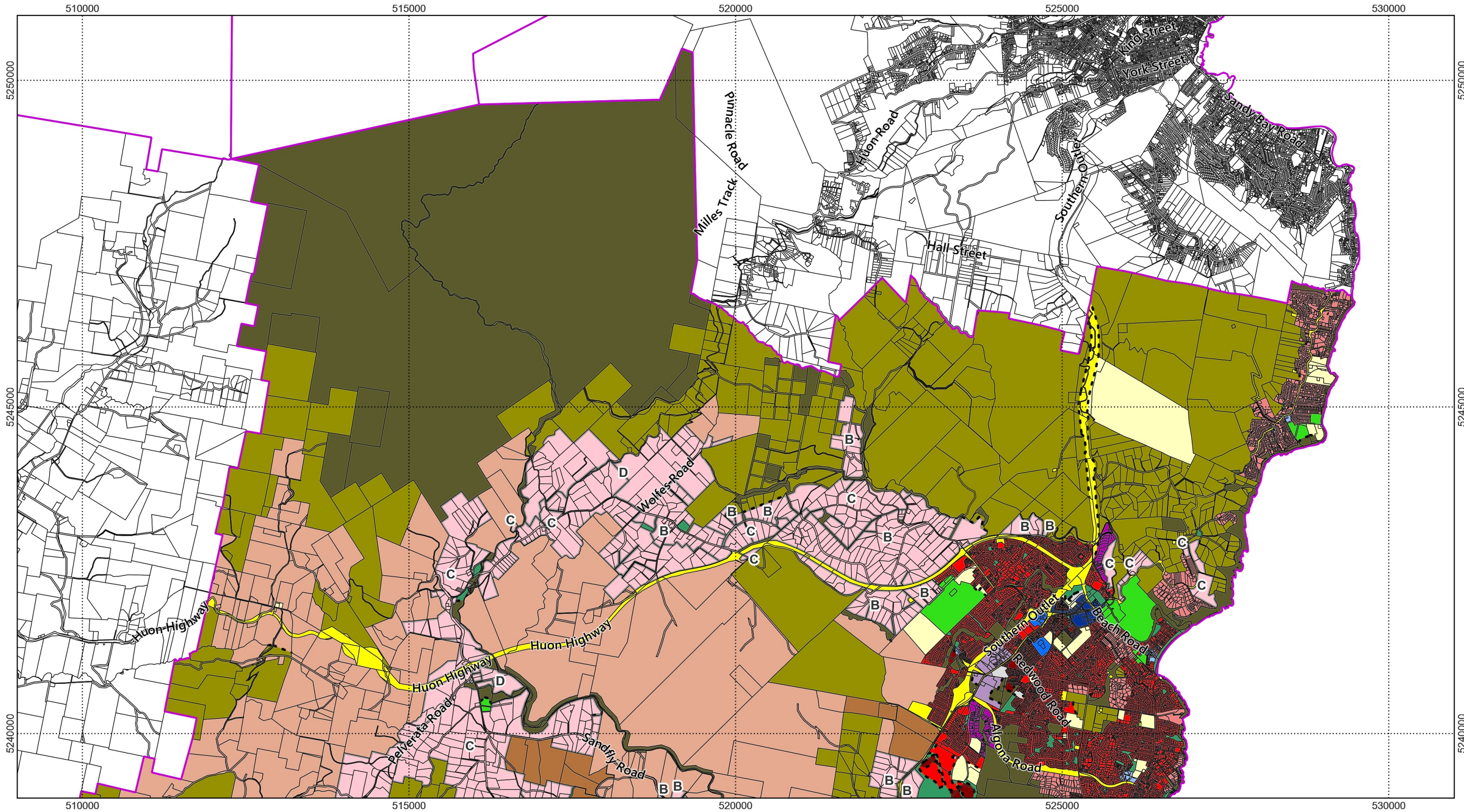


Tasmanian Planning Scheme - Zones : Kingborough Local Provisions Schedule



- LPS Zones**
- | | | | |
|-------------------------|--------------------|--------------------------|-----------------------|
| General Residential | Local Business | Agriculture | Recreation |
| Inner Residential | General Business | Landscape Conservation | Open Space |
| Low Density Residential | Central Business | Environmental Management | Future Urban |
| Rural Living | Commercial | Major Tourism | Particular Purpose |
| Village | Light Industrial | Port and Marine | Split Zone Boundaries |
| Urban Mixed Use | General Industrial | Utilities | LGA Boundary |
| | Rural | Community Purpose | |

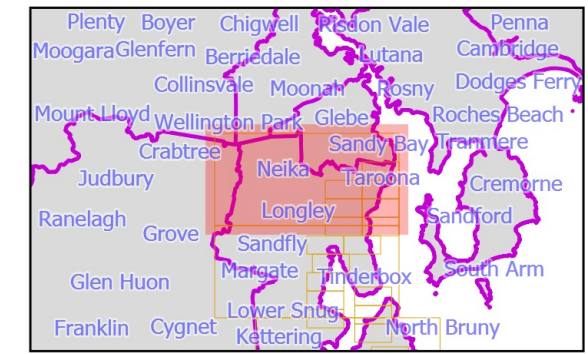


Map 1 of 37

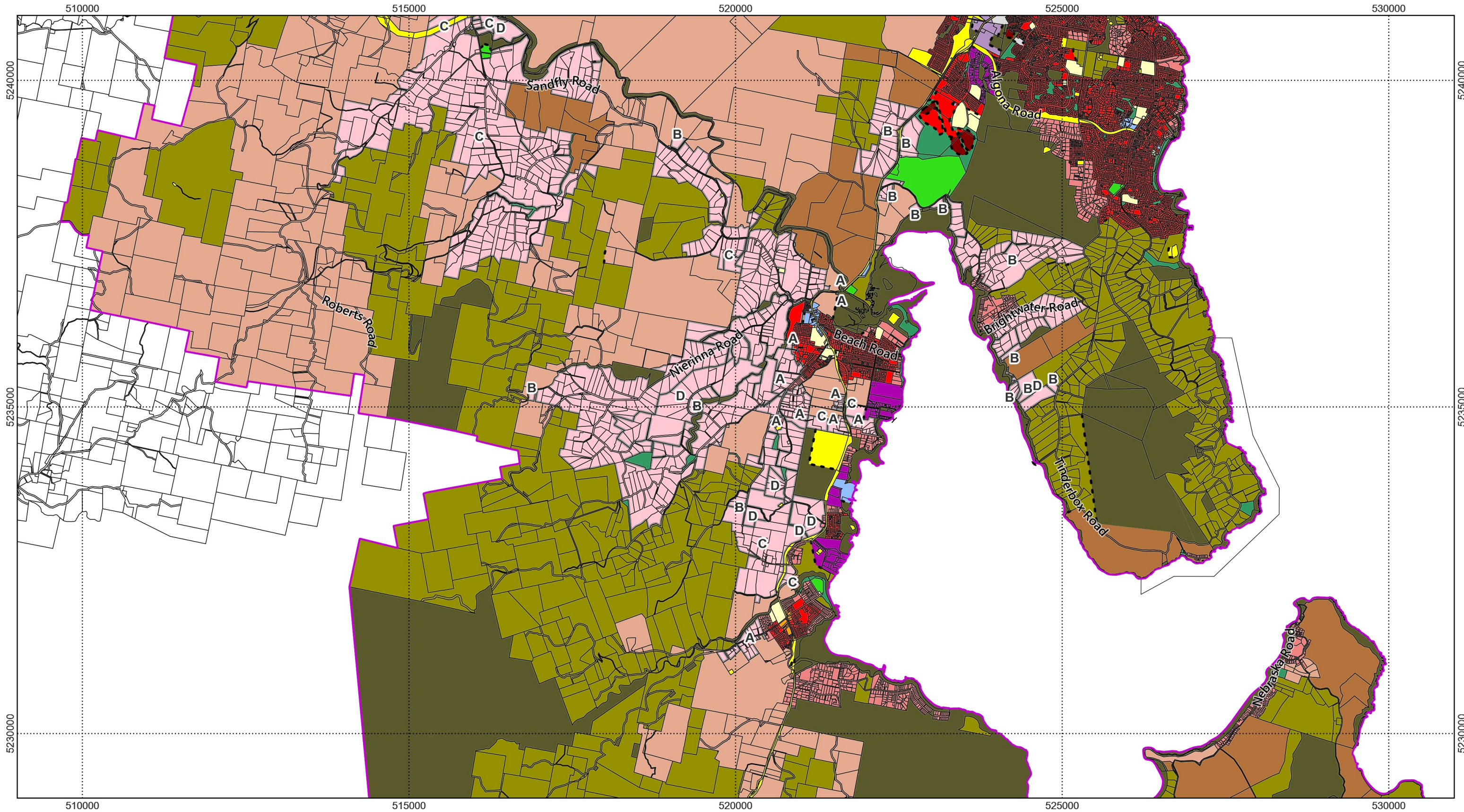
0 500 1,000 1,500 2,000 2,500 m



Scale: 1:55000 when printed at A3
Coordinate system: GDA94 MGA Zone 55
Planning data from Kingborough Council
Base topographic data from the LIST © State of Tasmania
Print Date: 7.10.2024 Cadastre Date: 20.8.2024



Tasmanian Planning Scheme - Zones : Kingborough Local Provisions Schedule



- LPS Zones**
- | | | | |
|-------------------------|--------------------|--------------------------|-----------------------|
| General Residential | Local Business | Agriculture | Recreation |
| Inner Residential | General Business | Landscape Conservation | Open Space |
| Low Density Residential | Central Business | Environmental Management | Future Urban |
| Rural Living | Commercial | Major Tourism | Particular Purpose |
| Village | Light Industrial | Port and Marine | Split Zone Boundaries |
| Urban Mixed Use | General Industrial | Utilities | LGA Boundary |
| | Rural | Community Purpose | |

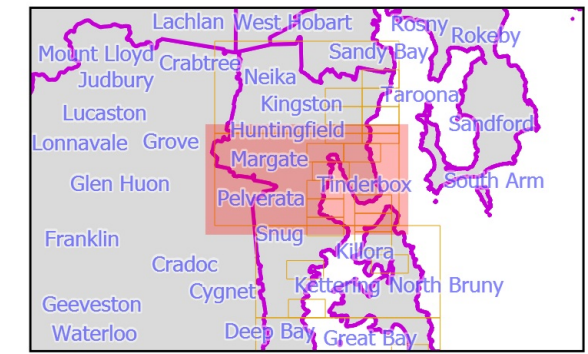


Map 2 of 37

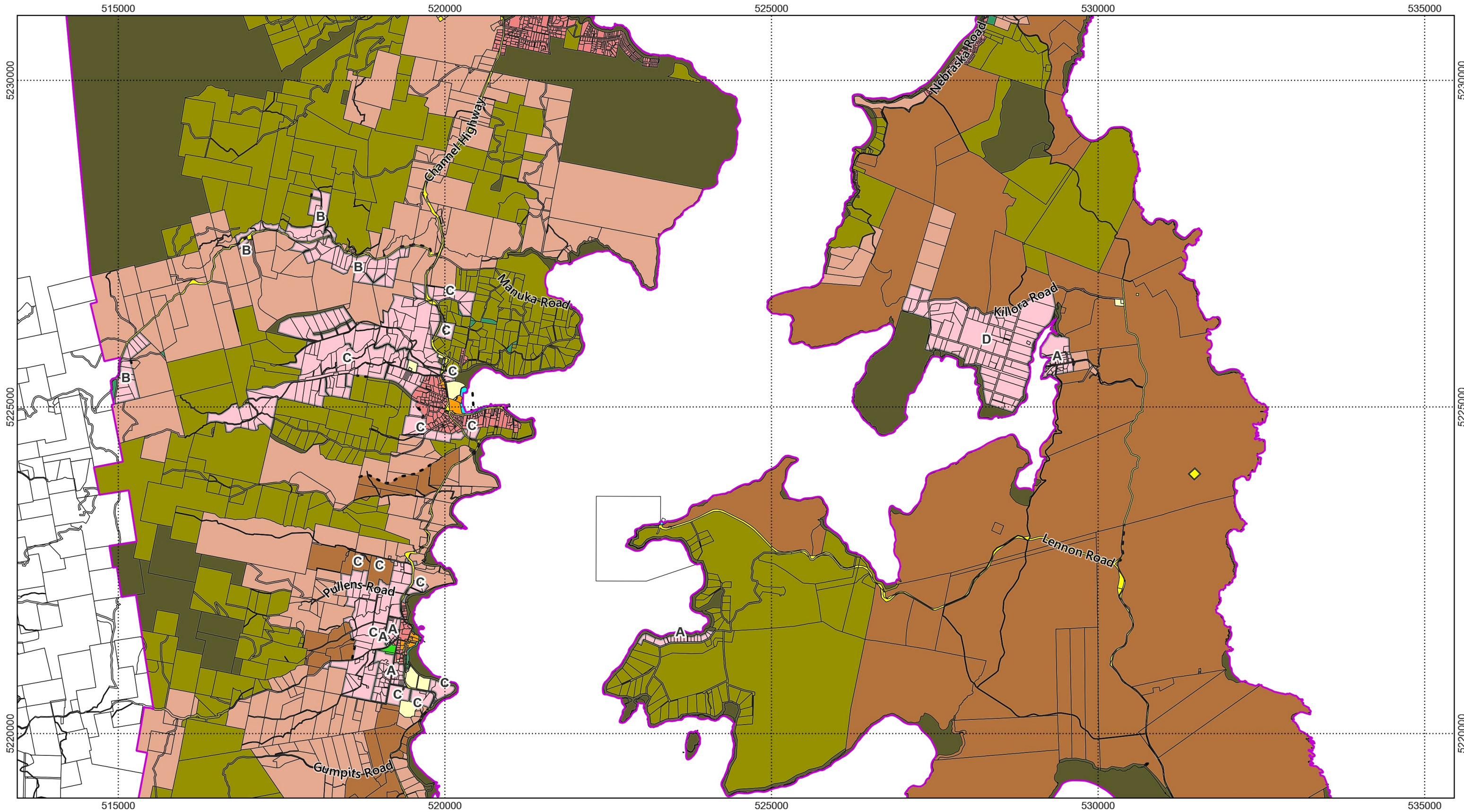
0 500 1,000 1,500 2,000 2,500 m



Scale: 1:55000 when printed at A3
Coordinate system: GDA94 MGA Zone 55
Planning data from Kingborough Council
Base topographic data from the LIST © State of Tasmania
Print Date: 7.10.2024 Cadastre Date: 20.8.2024



Tasmanian Planning Scheme - Zones : Kingborough Local Provisions Schedule



- LPS Zones**
- General Residential
 - Inner Residential
 - Low Density Residential
 - Rural Living
 - Village
 - Urban Mixed Use

- Local Business
- General Business
- Central Business
- Commercial
- Light Industrial
- General Industrial
- Rural

- Agriculture
- Landscape Conservation
- Environmental Management
- Major Tourism
- Port and Marine
- Utilities
- Community Purpose

- Recreation
- Open Space
- Future Urban
- Particular Purpose
- Split Zone Boundaries
- LGA Boundary



Map 3 of 37

0 500 1,000 1,500 2,000 2,500 m

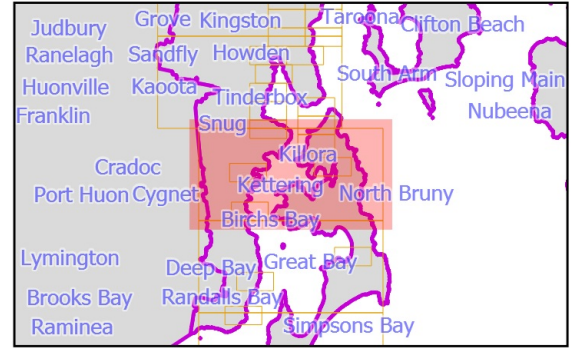
Scale: 1:55000 when printed at A3

Coordinate system: GDA94 MGA Zone 55

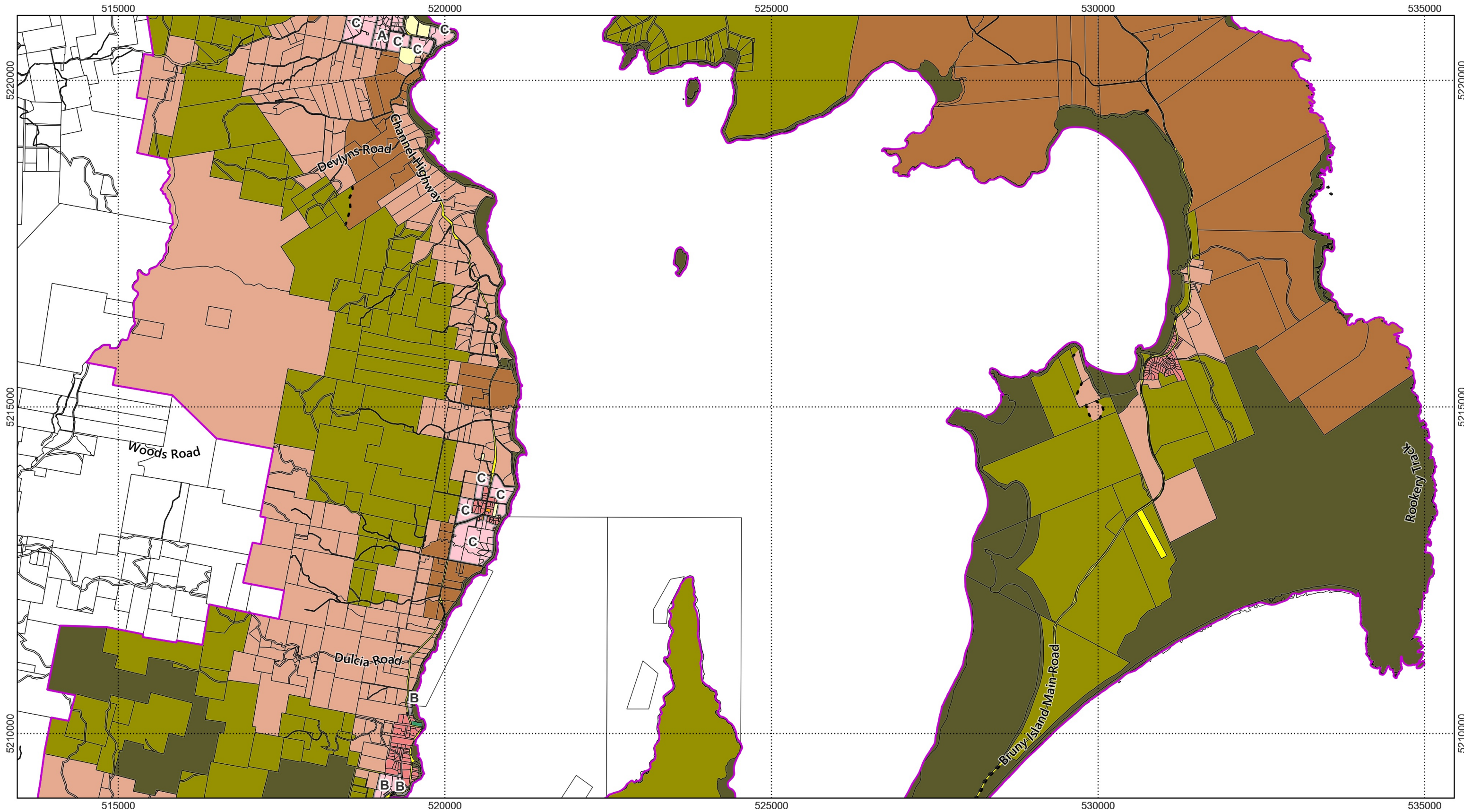
Planning data from Kingborough Council

Base topographic data from the LIST © State of Tasmania

Print Date: 7.10.2024 Cadastre Date: 20.8.2024



Tasmanian Planning Scheme - Zones : Kingborough Local Provisions Schedule



- LPS Zones**
- | | | | |
|-------------------------|--------------------|--------------------------|-----------------------|
| General Residential | Local Business | Agriculture | Recreation |
| Inner Residential | General Business | Landscape Conservation | Open Space |
| Low Density Residential | Central Business | Environmental Management | Future Urban |
| Rural Living | Commercial | Major Tourism | Particular Purpose |
| Village | Light Industrial | Port and Marine | Split Zone Boundaries |
| Urban Mixed Use | General Industrial | Utilities | LGA Boundary |
| | Rural | Community Purpose | |

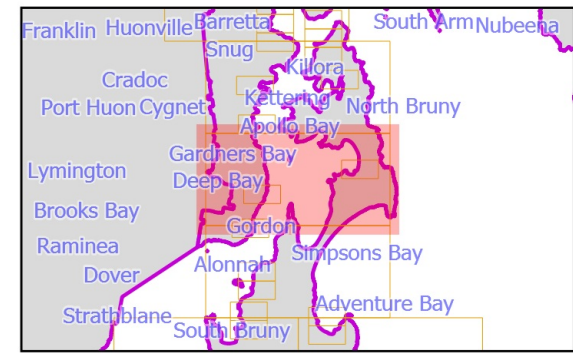


Map 4 of 37

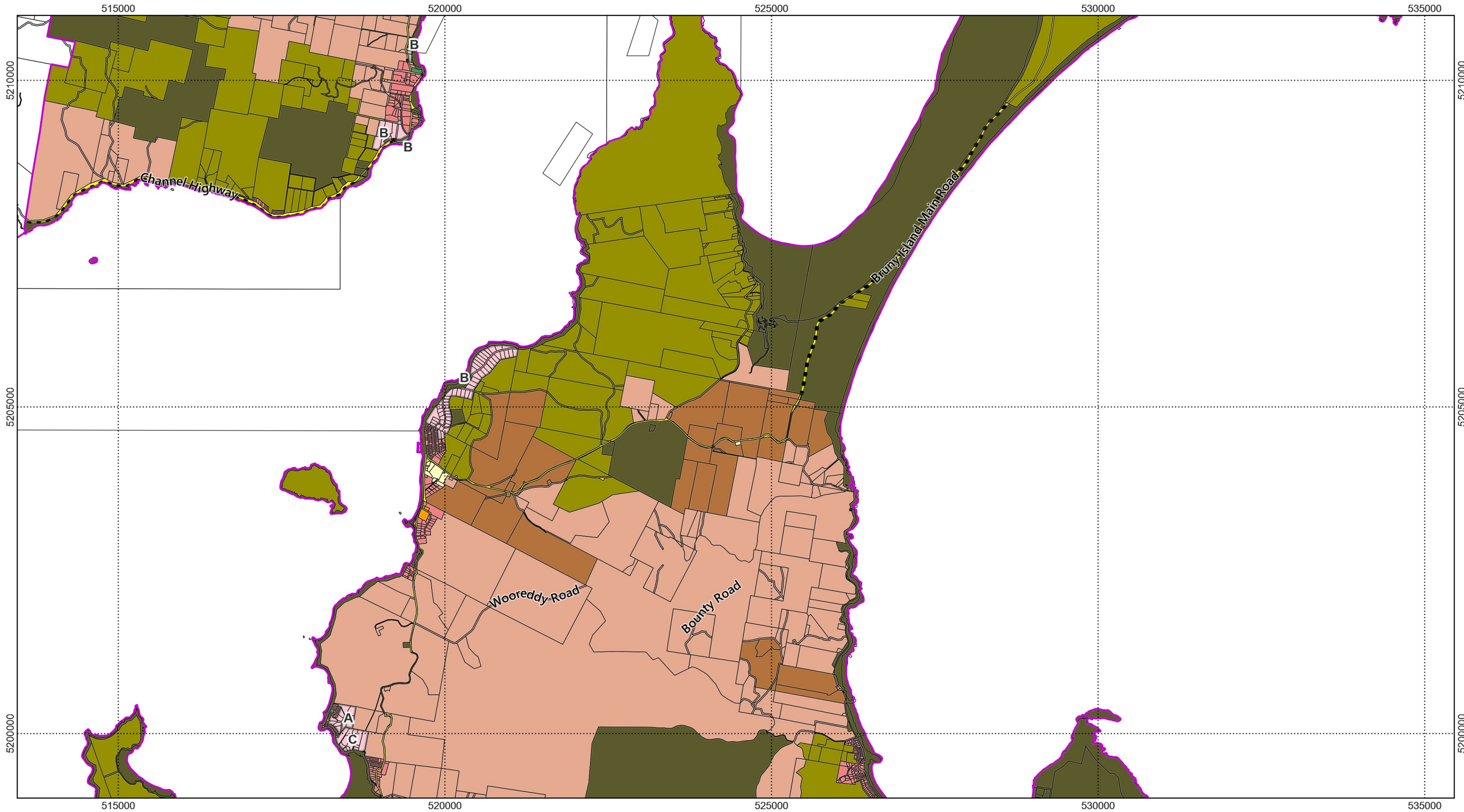
0 500 1,000 1,500 2,000 2,500 m



Scale: 1:55000 when printed at A3
Coordinate system: GDA94 MGA Zone 55
Planning data from Kingborough Council
Base topographic data from the LIST © State of Tasmania
Print Date: 7.10.2024 Cadastre Date: 20.8.2024



Tasmanian Planning Scheme - Zones : Kingborough Local Provisions Schedule



- LPS Zones**
- | | | | |
|-------------------------|--------------------|--------------------------|-----------------------|
| General Residential | Local Business | Agriculture | Recreation |
| Inner Residential | General Business | Landscape Conservation | Open Space |
| Low Density Residential | Central Business | Environmental Management | Future Urban |
| Rural Living | Commercial | Major Tourism | Particular Purpose |
| Village | Light Industrial | Port and Marine | Split Zone Boundaries |
| Urban Mixed Use | General Industrial | Utilities | LGA Boundary |
| | Rural | Community Purpose | |

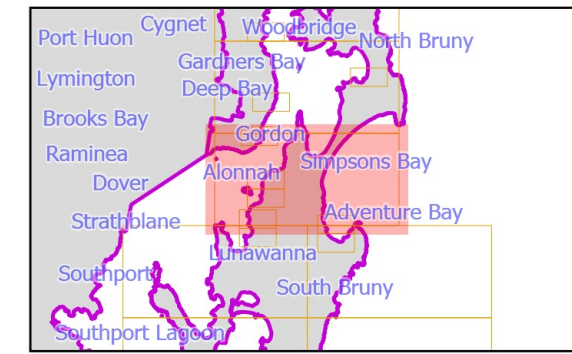


Map 5 of 37

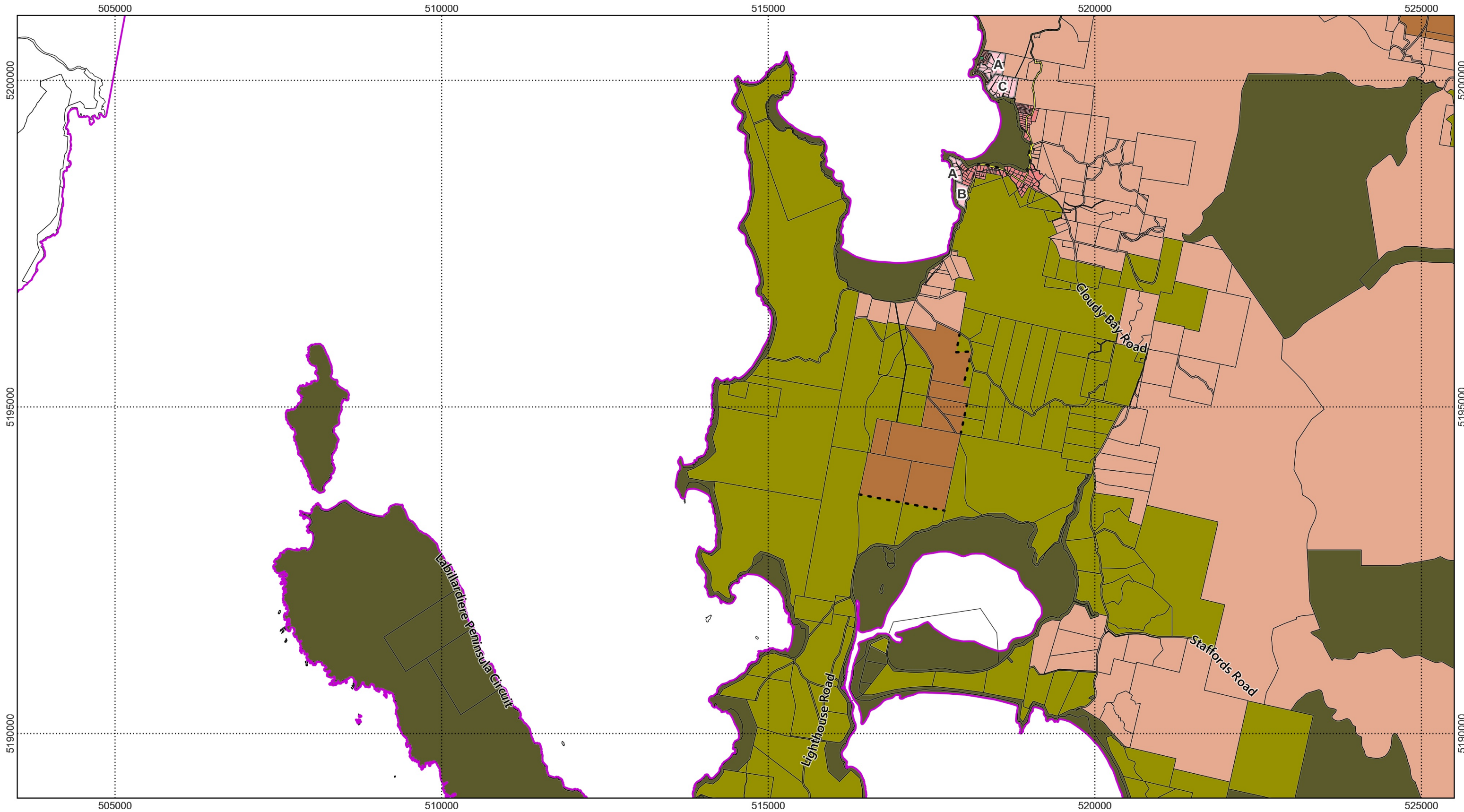
0 500 1,000 1,500 2,000 2,500 m



Scale: 1:55000 when printed at A3
Coordinate system: GDA94 MGA Zone 55
Planning data from Kingborough Council
Base topographic data from the LIST © State of Tasmania
Print Date: 7.10.2024 Cadastre Date: 20.8.2024



Tasmanian Planning Scheme - Zones : Kingborough Local Provisions Schedule



LPS Zones

- General Residential
- Inner Residential
- Low Density Residential
- Rural Living
- Village
- Urban Mixed Use

- Local Business
- General Business
- Central Business
- Commercial
- Light Industrial
- General Industrial
- Rural

- Agriculture
- Landscape Conservation
- Environmental Management
- Major Tourism
- Port and Marine
- Utilities
- Community Purpose

- Recreation
- Open Space
- Future Urban
- Particular Purpose
- Split Zone Boundaries
- LGA Boundary

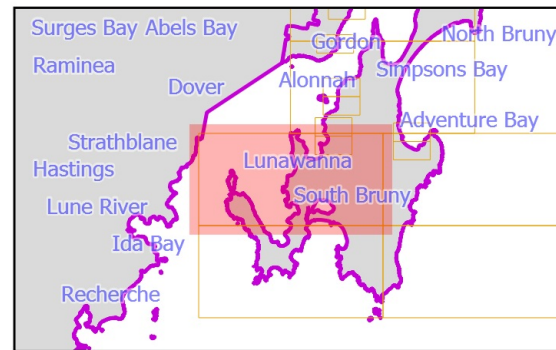


Map 6 of 37

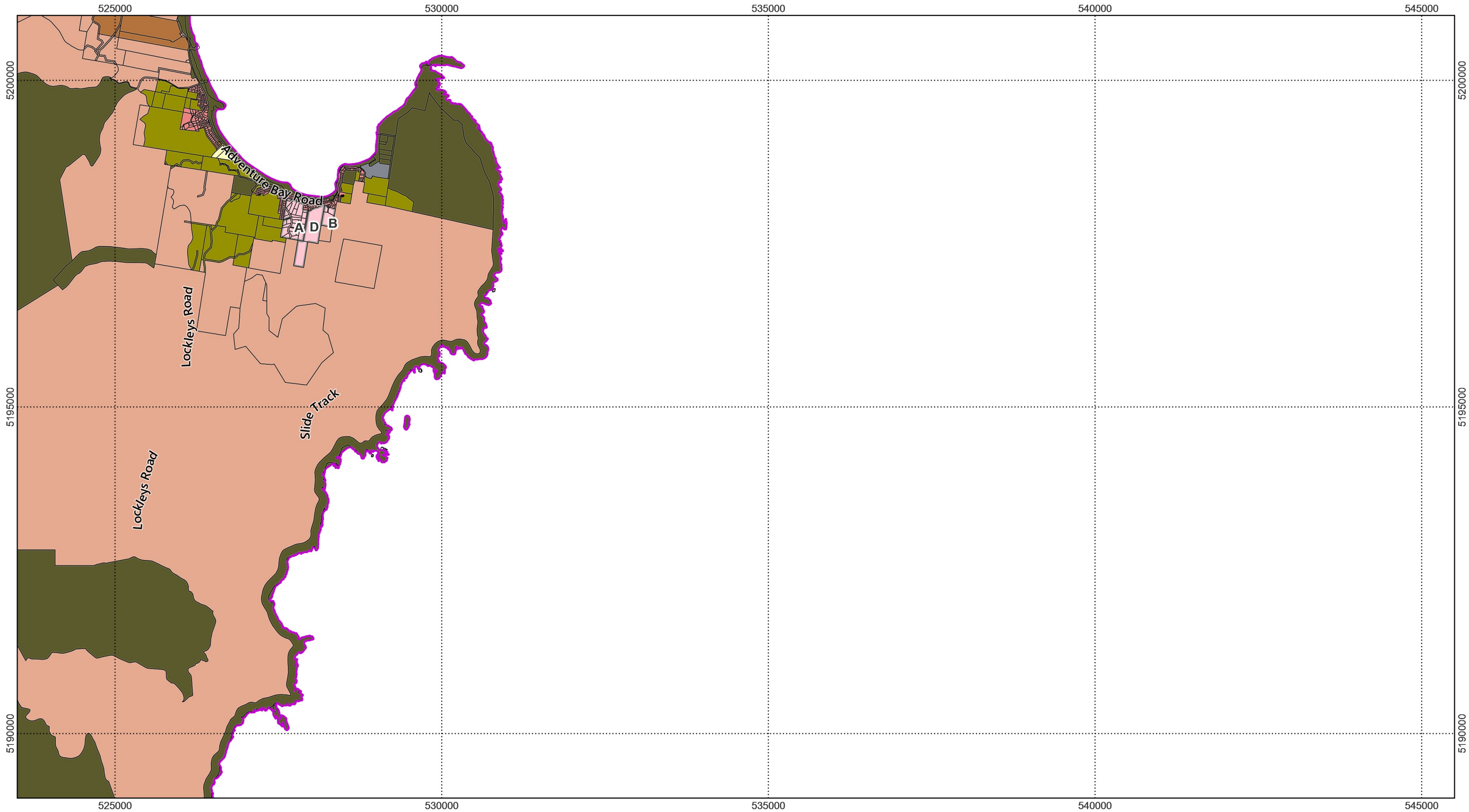
0 500 1,000 1,500 2,000 2,500 m



Scale: 1:55000 when printed at A3
Coordinate system: GDA94 MGA Zone 55
Planning data from Kingborough Council
Base topographic data from the LIST © State of Tasmania
Print Date: 7.10.2024 Cadastre Date: 20.8.2024



Tasmanian Planning Scheme - Zones : Kingborough Local Provisions Schedule



- LPS Zones**
- | | | | |
|-------------------------|--------------------|--------------------------|-----------------------|
| General Residential | Local Business | Agriculture | Recreation |
| Inner Residential | General Business | Landscape Conservation | Open Space |
| Low Density Residential | Central Business | Environmental Management | Future Urban |
| Rural Living | Commercial | Major Tourism | Particular Purpose |
| Village | Light Industrial | Port and Marine | Split Zone Boundaries |
| Urban Mixed Use | General Industrial | Utilities | LGA Boundary |
| | Rural | Community Purpose | |

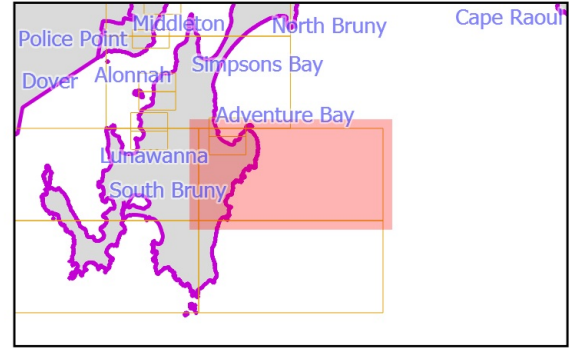


Map 7 of 37

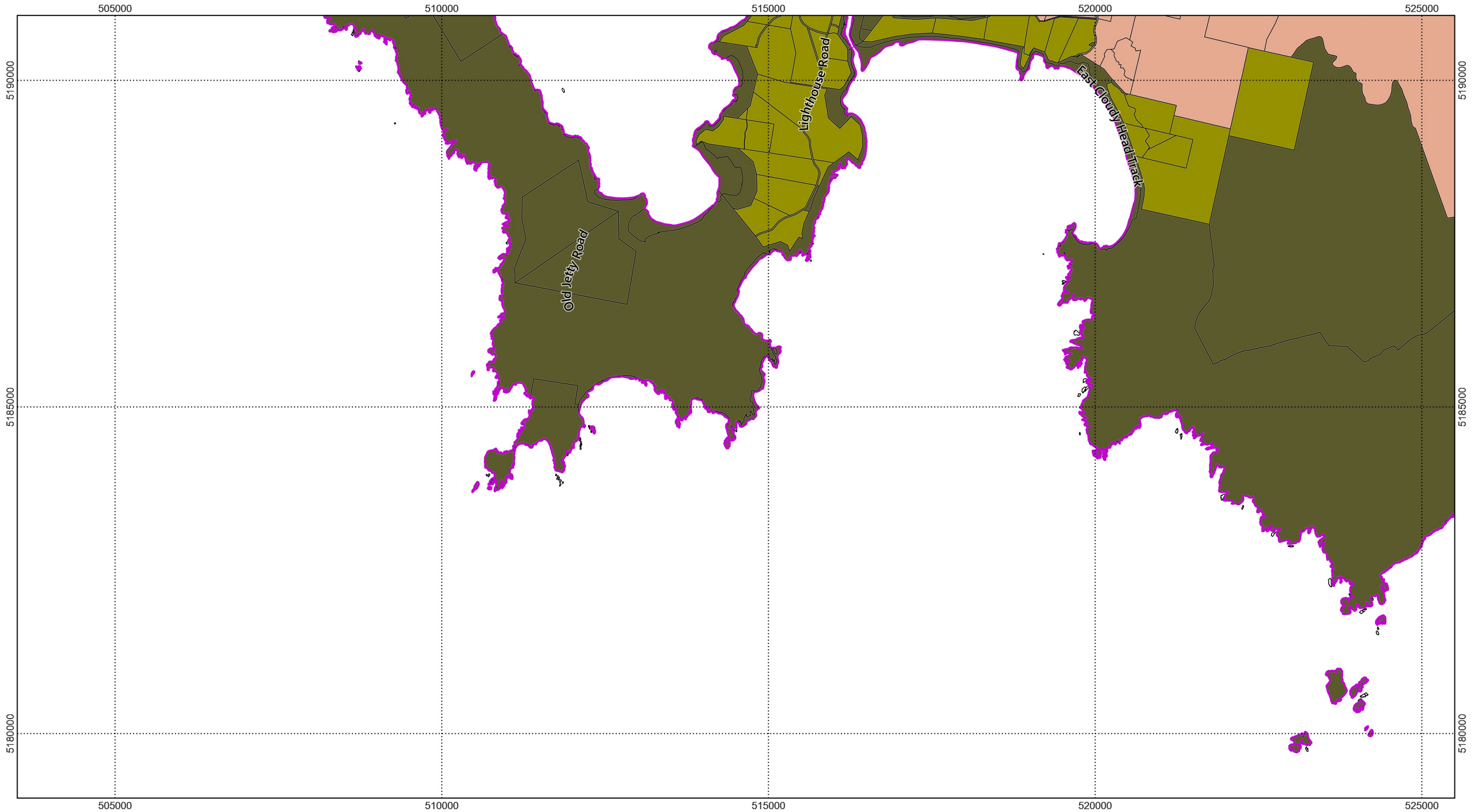
0 500 1,000 1,500 2,000 2,500 m



Scale: 1:55000 when printed at A3
Coordinate system: GDA94 MGA Zone 55
Planning data from Kingborough Council
Base topographic data from the LIST © State of Tasmania
Print Date: 7.10.2024 Cadastre Date: 20.8.2024



Tasmanian Planning Scheme - Zones : Kingborough Local Provisions Schedule



- LPS Zones**

 - General Residential
 - Inner Residential
 - Low Density Residential
 - Rural Living
 - Village
 - Urban Mixed Use
- Local Business
 - General Business
 - Central Business
 - Commercial
 - Light Industrial
 - General Industrial
 - Rural
- Agriculture
 - Landscape Conservation
 - Environmental Management
 - Major Tourism
 - Port and Marine
 - Utilities
 - Community Purpose
- Recreation
 - Open Space
 - Future Urban
 - Particular Purpose
 - Split Zone Boundaries
 - LGA Boundary

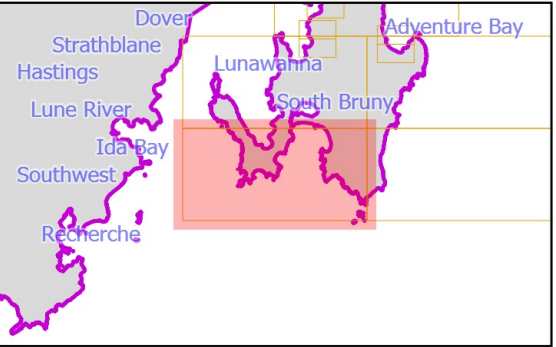


Map 8 of 37

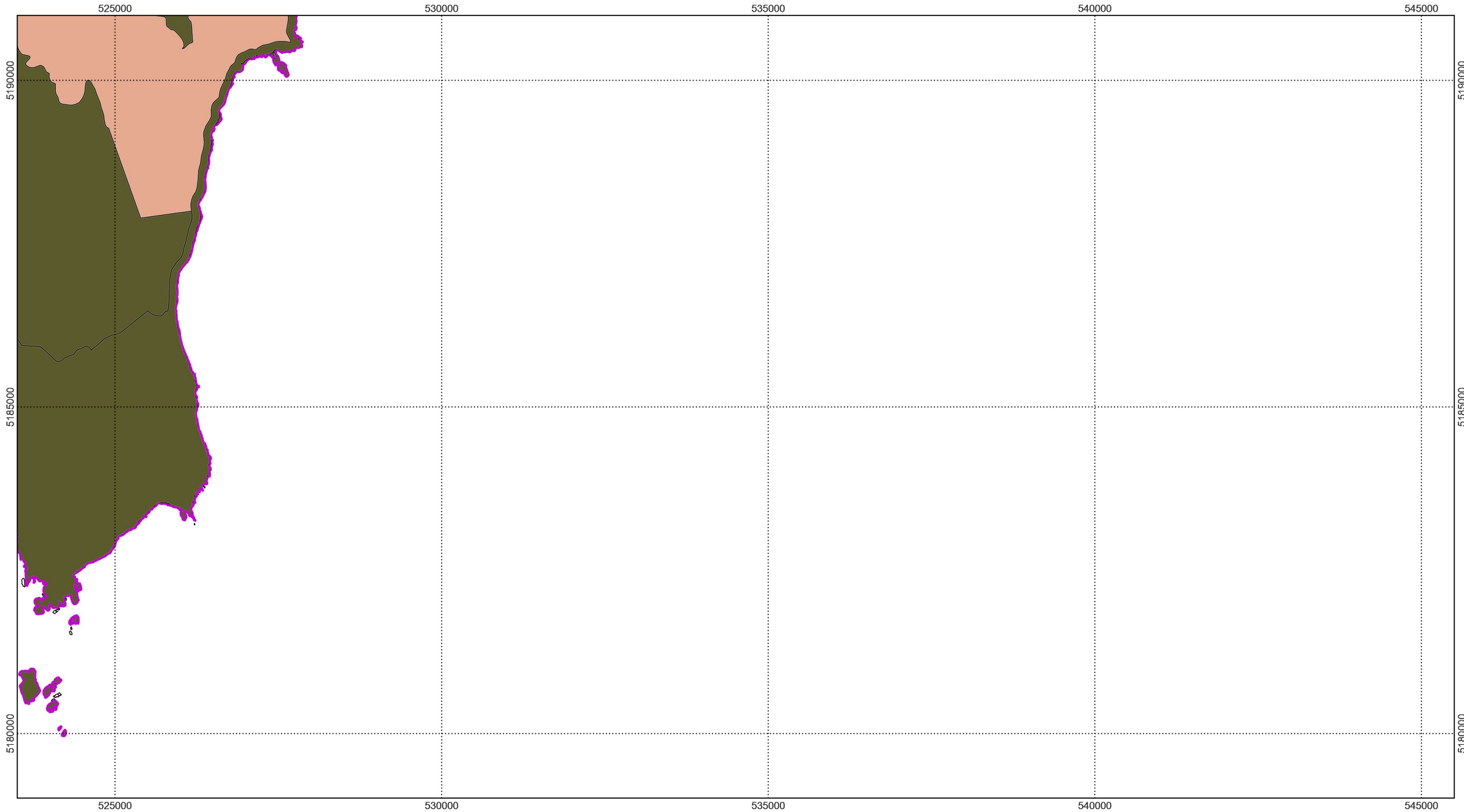
0 500 1,000 1,500 2,000 2,500 m



Scale: 1:55000 when printed at A3
Coordinate system: GDA94 MGA Zone 55
Planning data from Kingborough Council
Base topographic data from the LIST © State of Tasmania
Print Date: 7.10.2024 Cadastre Date: 20.8.2024



Tasmanian Planning Scheme - Zones : Kingborough Local Provisions Schedule



- LPS Zones**

 - General Residential
 - Inner Residential
 - Low Density Residential
 - Rural Living
 - Village
 - Urban Mixed Use
- Local Business
 - General Business
 - Central Business
 - Commercial
 - Light Industrial
 - General Industrial
 - Rural
- Agriculture
 - Landscape Conservation
 - Environmental Management
 - Major Tourism
 - Port and Marine
 - Utilities
 - Community Purpose
- Recreation
 - Open Space
 - Future Urban
 - Particular Purpose
 - Split Zone Boundaries
 - LGA Boundary

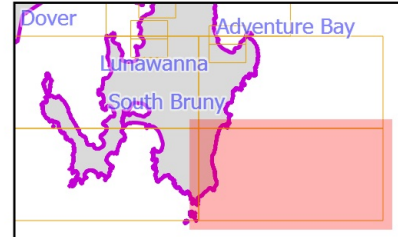


Map 9 of 37

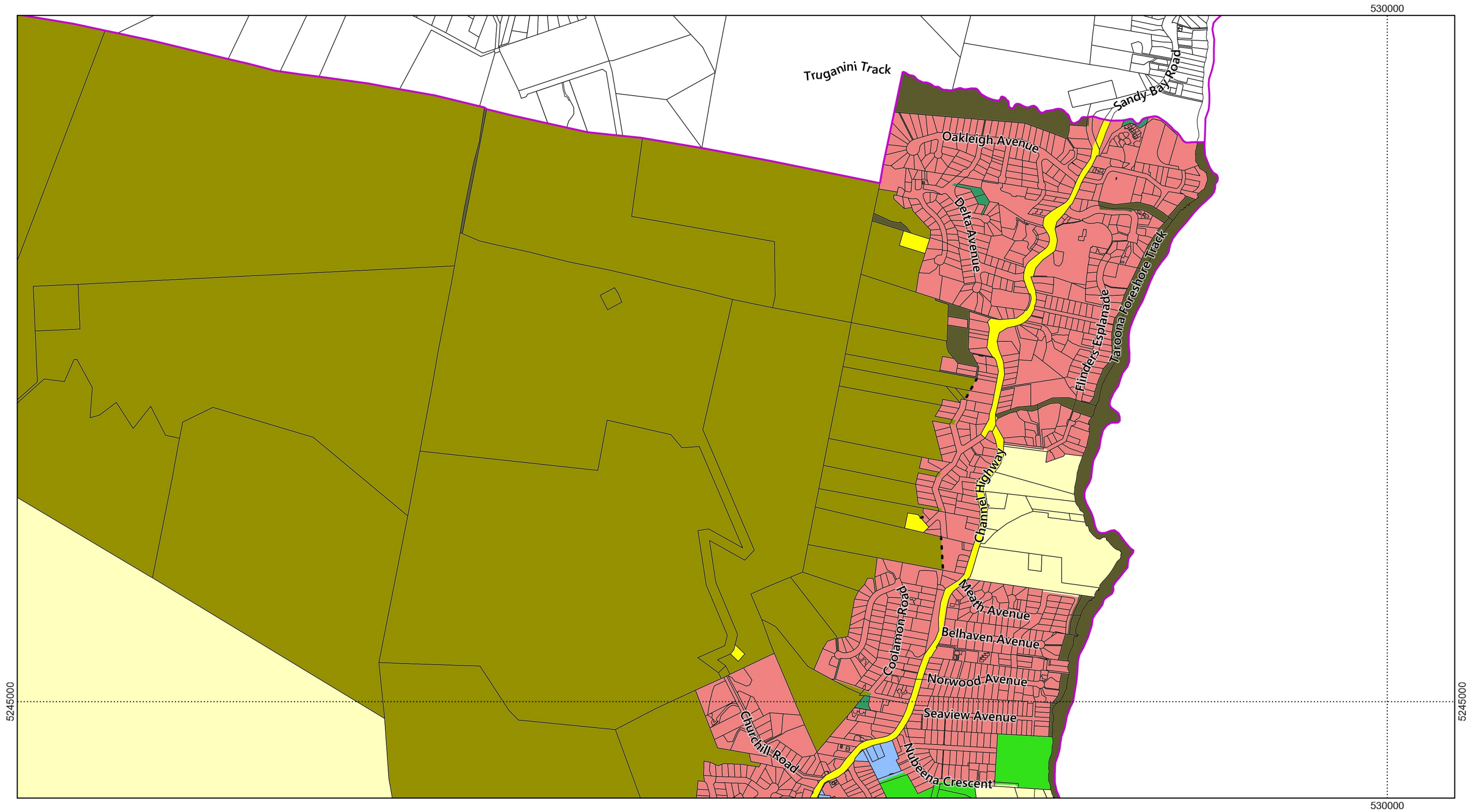
0 500 1,000 1,500 2,000 2,500 m



Scale: 1:55000 when printed at A3
Coordinate system: GDA94 MGA Zone 55
Planning data from Kingborough Council
Base topographic data from the LIST © State of Tasmania
Print Date: 7.10.2024 Cadastre Date: 20.8.2024



Tasmanian Planning Scheme - Zones : Kingborough Local Provisions Schedule



LPS Zones			
General Residential	Local Business	Agriculture	Recreation
Inner Residential	General Business	Landscape Conservation	Open Space
Low Density Residential	Central Business	Environmental Management	Future Urban
Rural Living	Commercial	Major Tourism	Particular Purpose
Village	Light Industrial	Port and Marine	Split Zone Boundaries
Urban Mixed Use	General Industrial	Utilities	LGA Boundary
	Rural	Community Purpose	

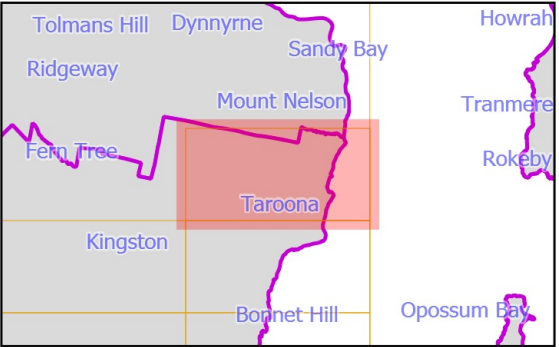


Map 10 of 37

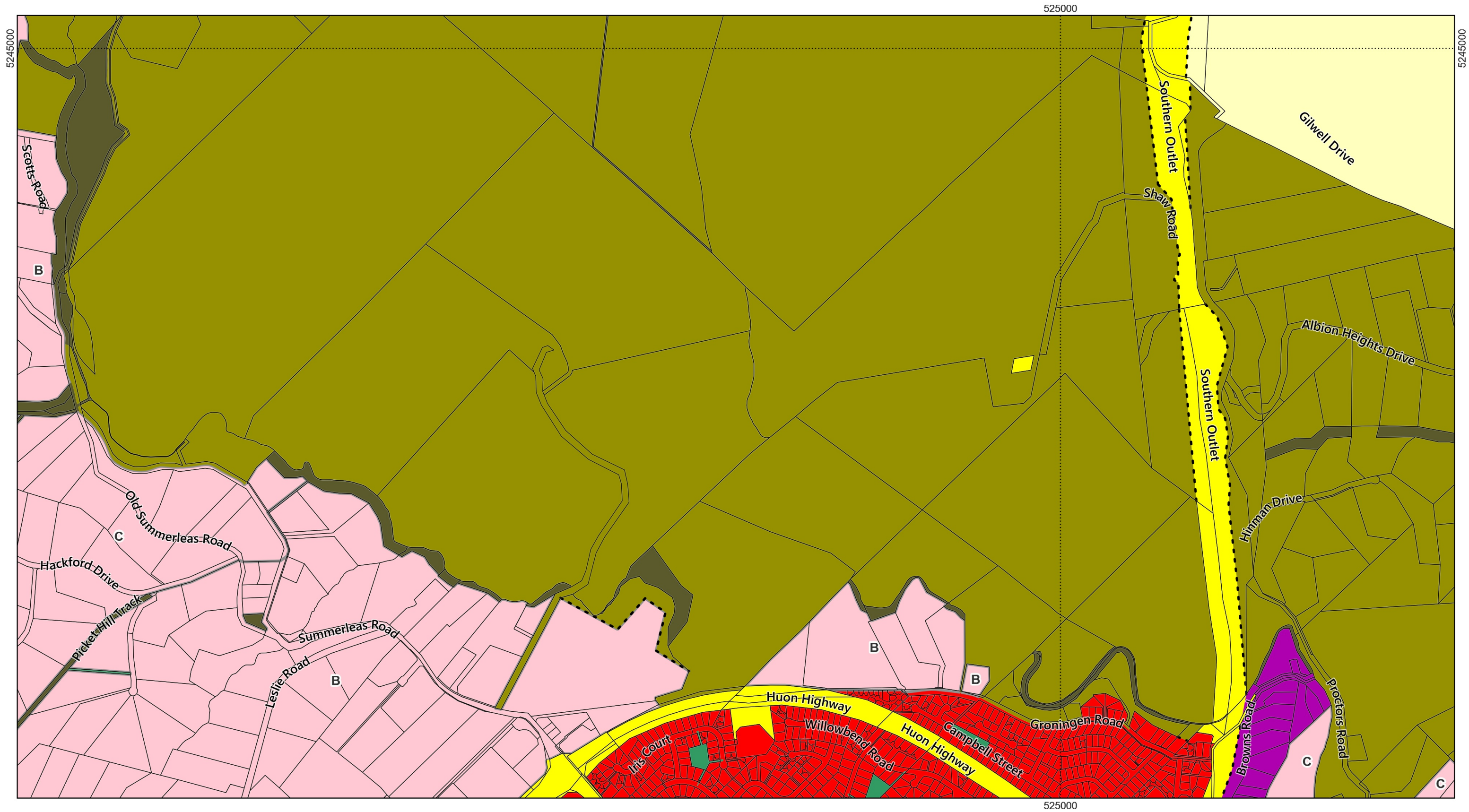
0 100 200 300 400 500 m



Scale: 1:11000 when printed at A3
Coordinate system: GDA94 MGA Zone 55
Planning data from Kingborough Council
Base topographic data from the LIST © State of Tasmania
Print Date: 7.10.2024 Cadastre Date: 20.8.2024



Tasmanian Planning Scheme - Zones : Kingborough Local Provisions Schedule



LPS Zones

- General Residential
- Inner Residential
- Low Density Residential
- Rural Living
- Village
- Urban Mixed Use

- Local Business
- General Business
- Central Business
- Commercial
- Light Industrial
- General Industrial
- Rural

- Agriculture
- Landscape Conservation
- Environmental Management
- Major Tourism
- Port and Marine
- Utilities
- Community Purpose

- Recreation
- Open Space
- Future Urban
- Particular Purpose
- Split Zone Boundaries
- LGA Boundary

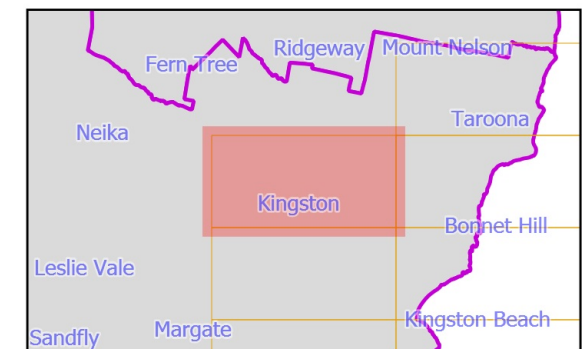


Map 11 of 37

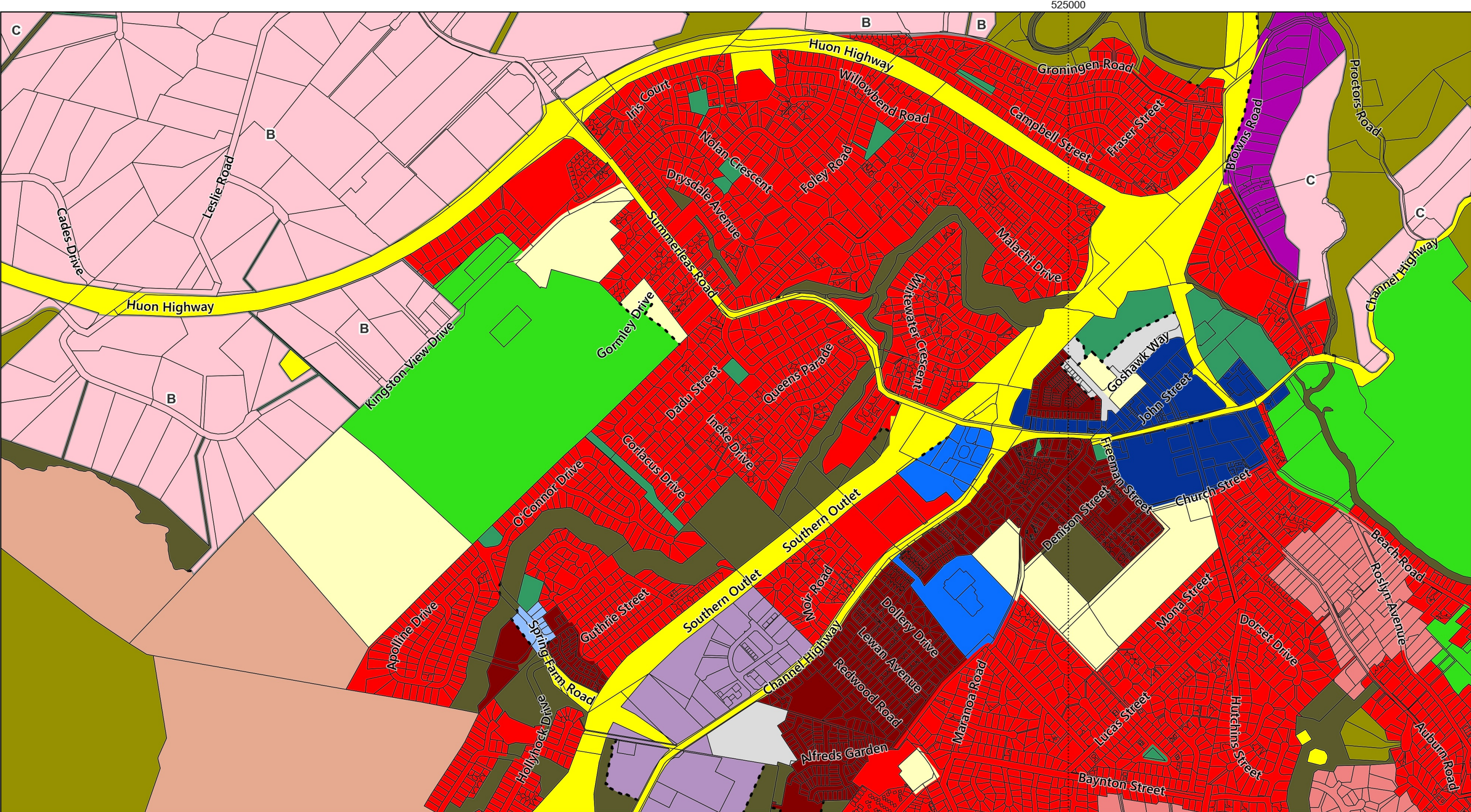
0 100 200 300 400 500 m



Scale: 1:11000 when printed at A3
Coordinate system: GDA94 MGA Zone 55
Planning data from Kingborough Council
Base topographic data from the LIST © State of Tasmania
Print Date: 7.10.2024 Cadastre Date: 20.8.2024




Tasmanian Planning Scheme - Zones : Kingborough Local Provisions Schedule



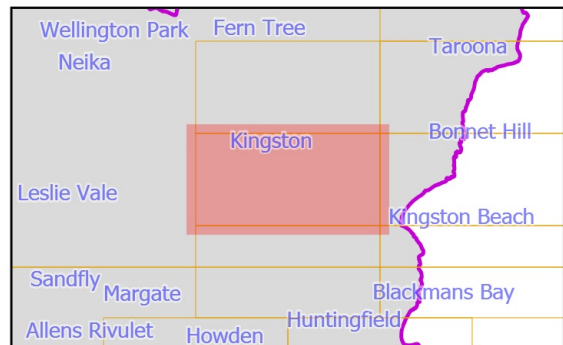
LPS Zones	Local Business	Agriculture	Recreation
General Residential	General Business	Landscape Conservation	Open Space
Inner Residential	Central Business	Environmental Management	Future Urban
Low Density Residential	Commercial	Major Tourism	Particular Purpose
Rural Living	Light Industrial	Port and Marine	Split Zone Boundaries
Village	General Industrial	Utilities	LGA Boundary
Urban Mixed Use	Rural	Community Purpose	



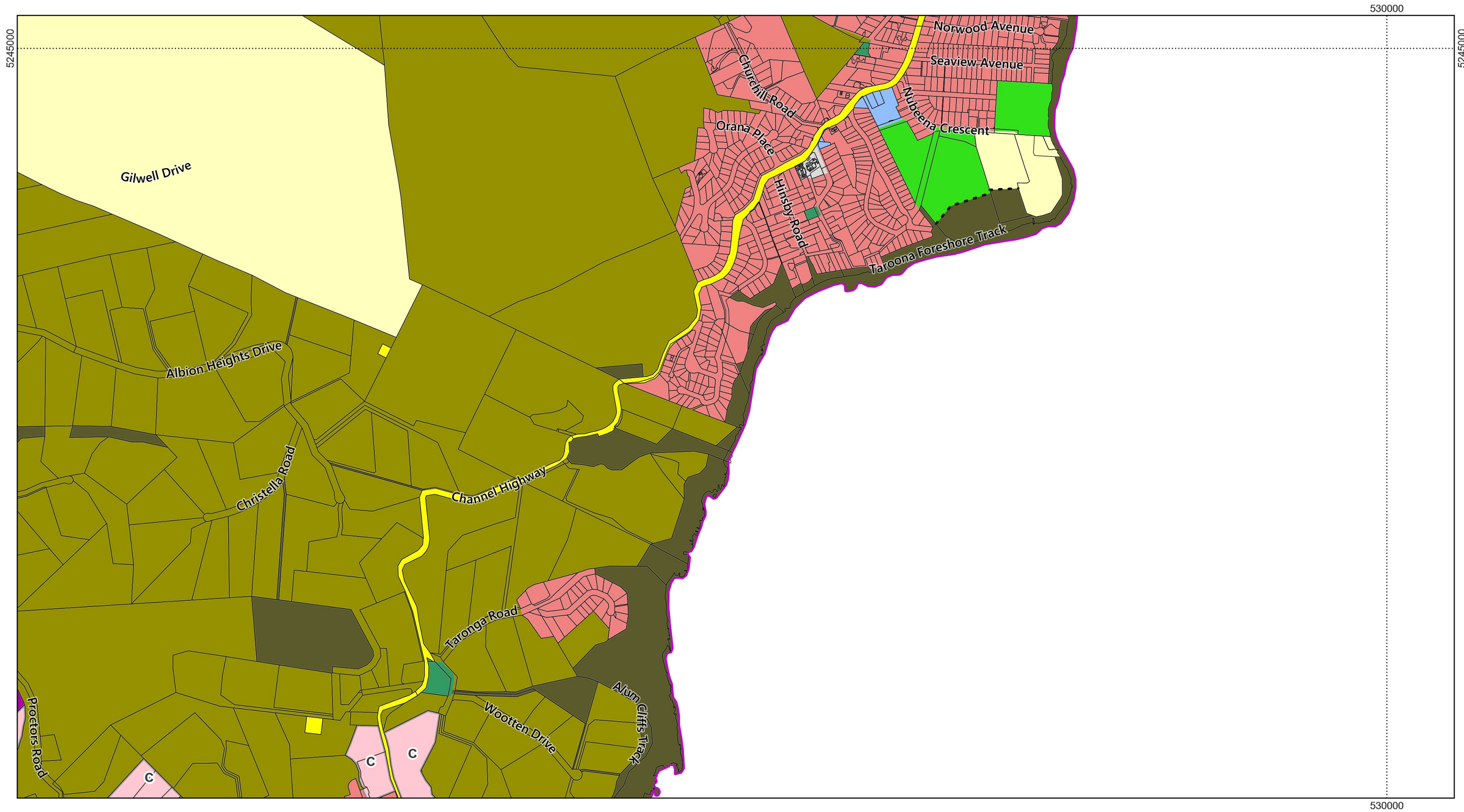
Map 12 of 37



Scale: 1:11000 when printed at A3
Coordinate system: GDA94 MGA Zone 55
Planning data from Kingborough Council
Base topographic data from the LIST © State of Tasmania
Print Date: 7.10.2024 Cadastre Date: 20.8.2024



Tasmanian Planning Scheme - Zones : Kingborough Local Provisions Schedule



LPS Zones			
	General Residential		Local Business
	Inner Residential		General Business
	Low Density Residential		Central Business
	Rural Living		Commercial
	Village		Light Industrial
	Urban Mixed Use		General Industrial
			Rural
			Agriculture
			Landscape Conservation
			Environmental Management
			Major Tourism
			Port and Marine
			Utilities
			Community Purpose
			Recreation
			Open Space
			Future Urban
			Particular Purpose
			Split Zone Boundaries
			LGA Boundary

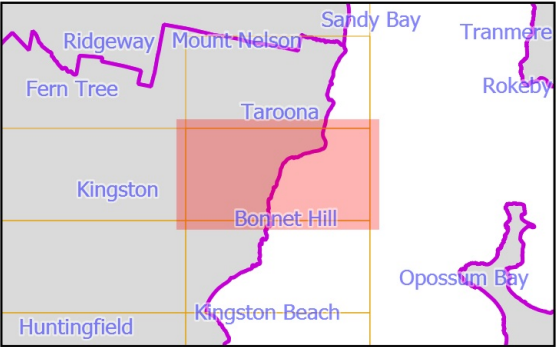


Map 13 of 37

0 100 200 300 400 500 m

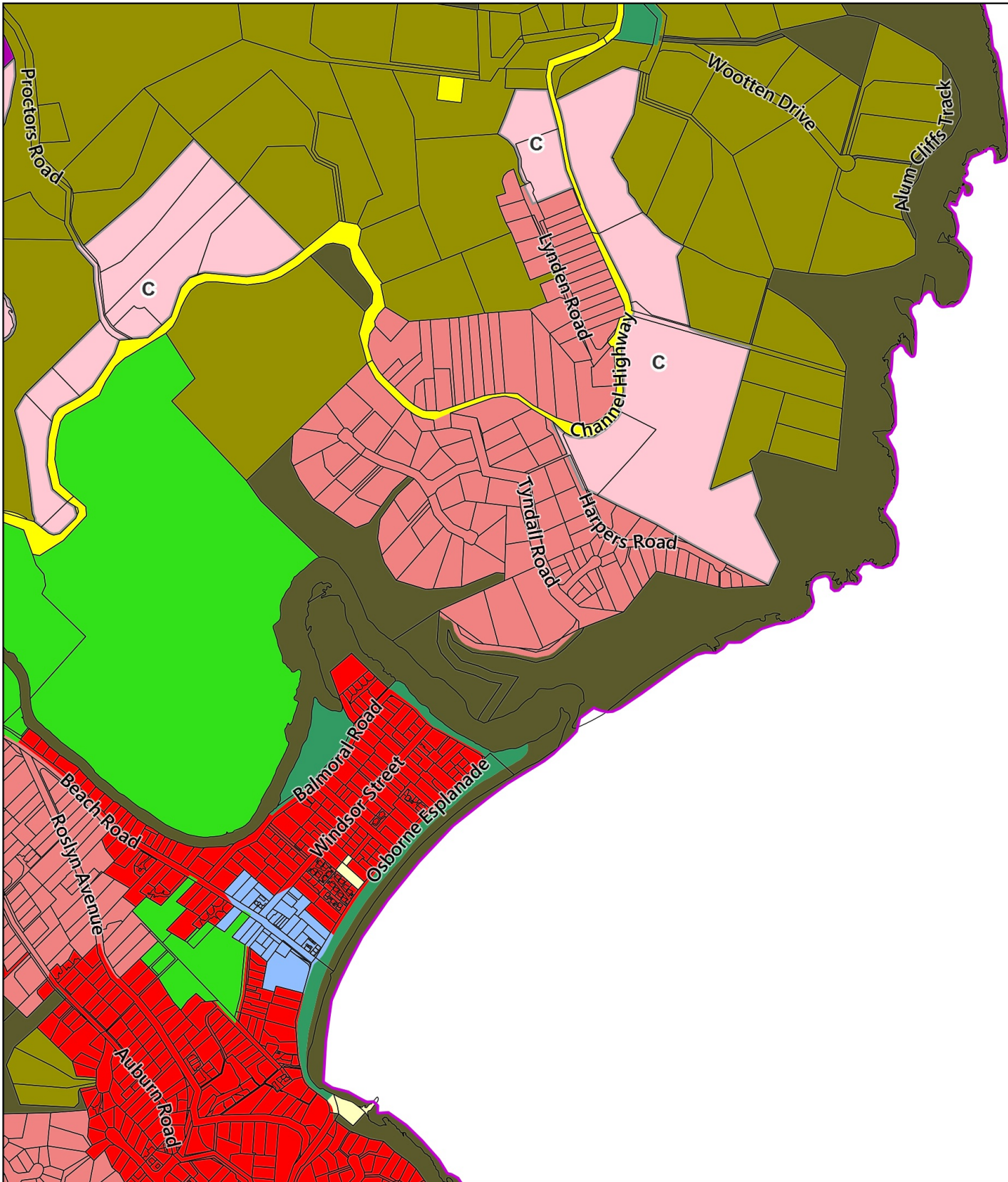


Scale: 1:11000 when printed at A3
Coordinate system: GDA94 MGA Zone 55
Planning data from Kingborough Council
Base topographic data from the LIST © State of Tasmania
Print Date: 7.10.2024 Cadastre Date: 20.8.2024




Tasmanian Planning Scheme - Zones : Kingborough Local Provisions Schedule

530000



530000

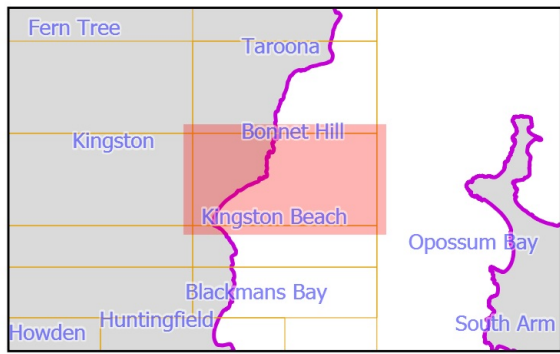


Map 14 of 37

0 100 200 300 400 500 m



Scale: 1:11000 when printed at A3
Coordinate system: GDA94 MGA Zone 55
Planning data from Kingborough Council
Base topographic data from the LIST © State of Tasmania
Print Date: 7.10.2024 Cadastre Date: 20.8.2024



Tasmanian Planning Scheme - Zones : Kingborough Local Provisions Schedule



LPS Zones			
	General Residential		Local Business
	Inner Residential		General Business
	Low Density Residential		Central Business
	Rural Living		Commercial
	Village		Light Industrial
	Urban Mixed Use		General Industrial
			Rural
			Agriculture
			Landscape Conservation
			Environmental Management
			Major Tourism
			Port and Marine
			Utilities
			Community Purpose
			Recreation
			Open Space
			Future Urban
			Particular Purpose
			Split Zone Boundaries
			LGA Boundary

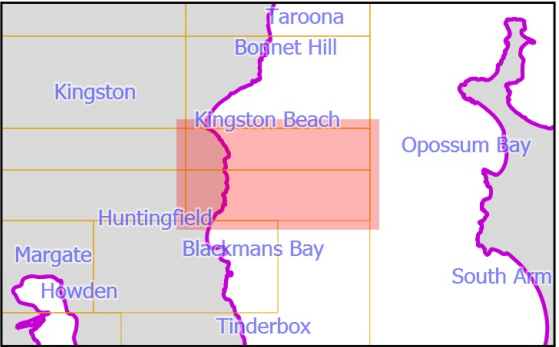


Map 15 of 37

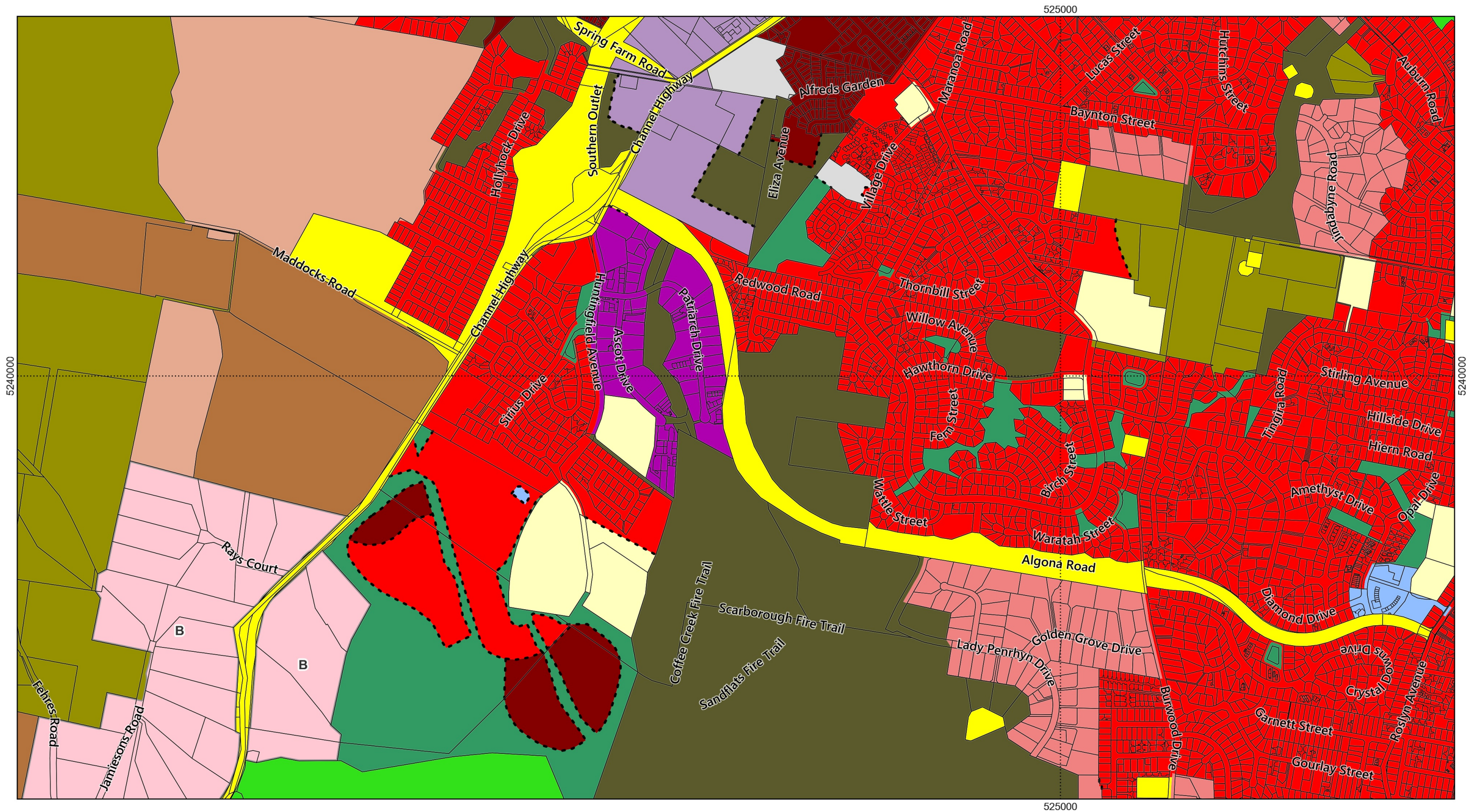
0 100 200 300 400 500 m



Scale: 1:11000 when printed at A3
Coordinate system: GDA94 MGA Zone 55
Planning data from Kingborough Council
Base topographic data from the LIST © State of Tasmania
Print Date: 7.10.2024 Cadastre Date: 20.8.2024



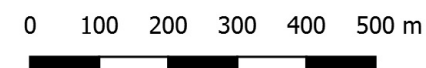
Tasmanian Planning Scheme - Zones : Kingborough Local Provisions Schedule



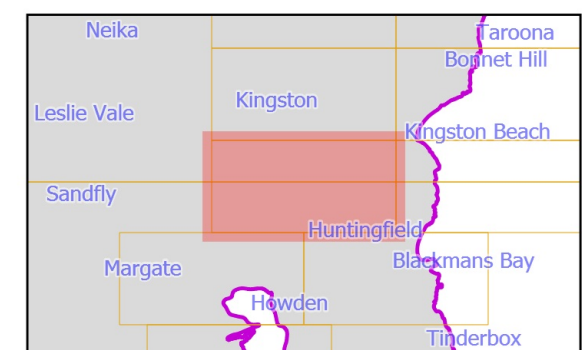
LPS Zones	Local Business	Agriculture	Recreation
General Residential	General Business	Landscape Conservation	Open Space
Inner Residential	Central Business	Environmental Management	Future Urban
Low Density Residential	Commercial	Major Tourism	Particular Purpose
Rural Living	Light Industrial	Port and Marine	Split Zone Boundaries
Village	General Industrial	Utilities	LGA Boundary
Urban Mixed Use	Rural	Community Purpose	



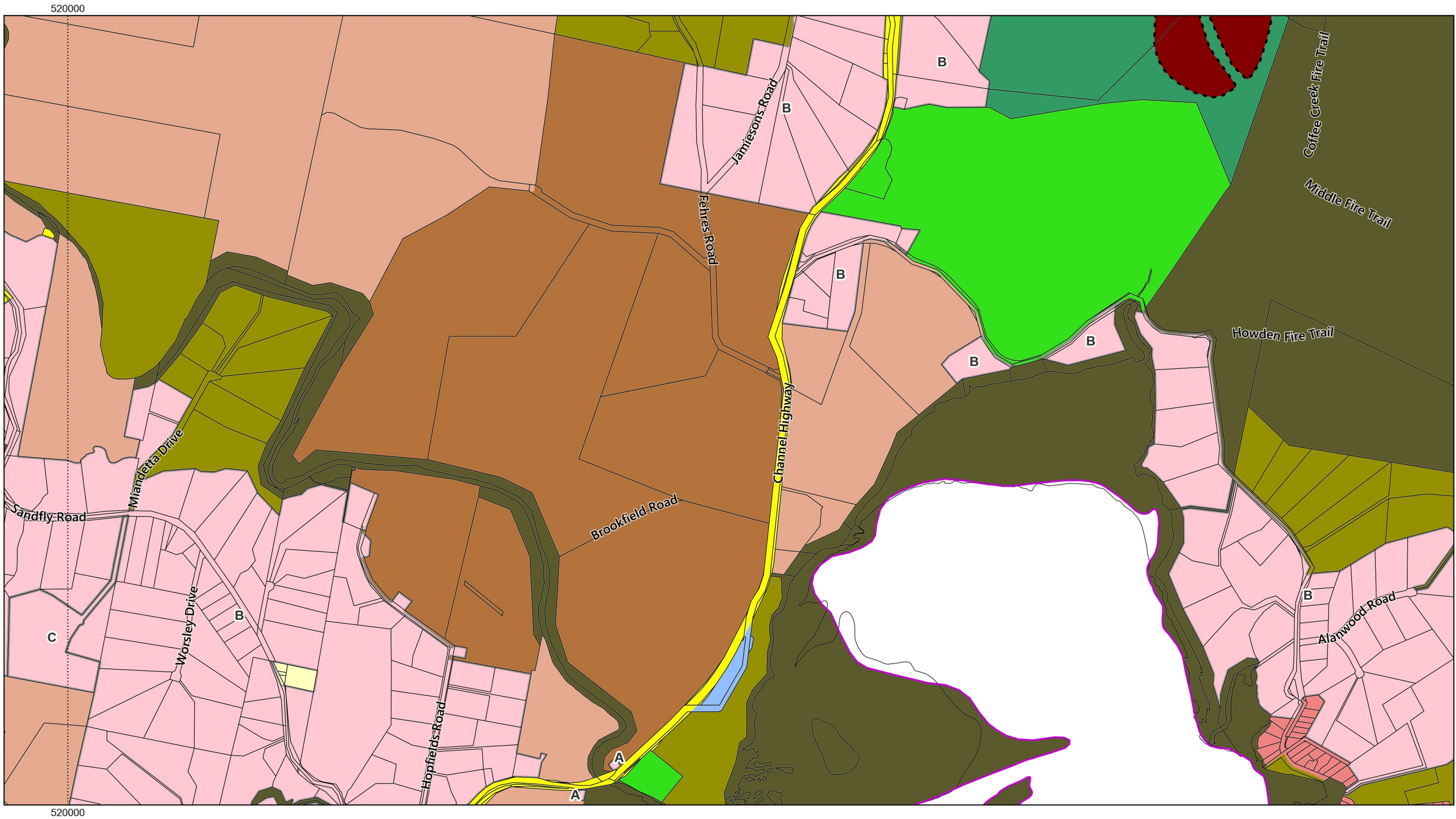
Map 16 of 37



Scale: 1:11000 when printed at A3
Coordinate system: GDA94 MGA Zone 55
Planning data from Kingborough Council
Base topographic data from the LIST © State of Tasmania
Print Date: 7.10.2024 Cadastre Date: 20.8.2024



Tasmanian Planning Scheme - Zones : Kingborough Local Provisions Schedule



LPS Zones			
	General Residential		Agriculture
	Inner Residential		Landscape Conservation
	Low Density Residential		Environmental Management
	Rural Living		Major Tourism
	Village		Port and Marine
	Urban Mixed Use		Utilities
	Local Business		Community Purpose
	General Business		
	Central Business		
	Commercial		
	Light Industrial		
	General Industrial		
	Rural		
	Recreation		
	Open Space		
	Future Urban		
	Particular Purpose		
	Split Zone Boundaries		
	LGA Boundary		

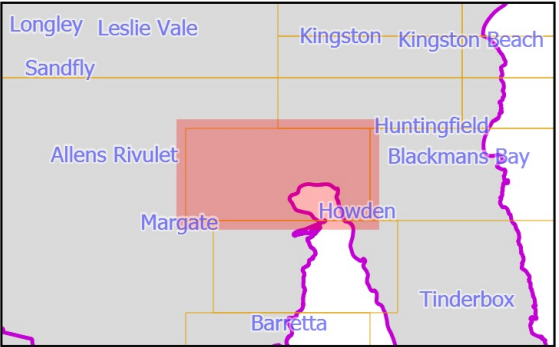


Map 17 of 37

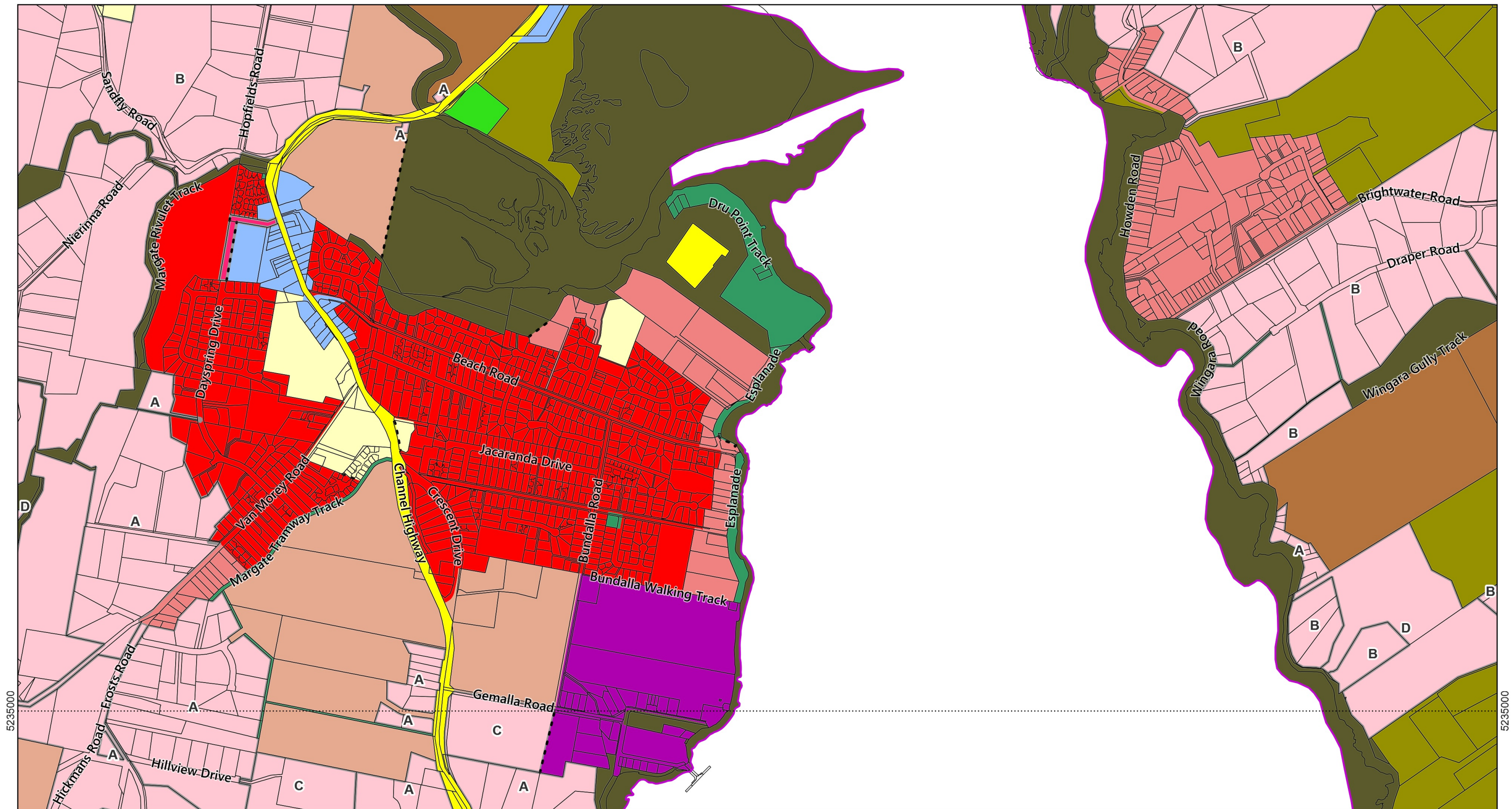
0 100 200 300 400 500 m



Scale: 1:11000 when printed at A3
Coordinate system: GDA94 MGA Zone 55
Planning data from Kingborough Council
Base topographic data from the LIST © State of Tasmania
Print Date: 7.10.2024 Cadastre Date: 20.8.2024



Tasmanian Planning Scheme - Zones : Kingborough Local Provisions Schedule



5235000

5235000

- LPS Zones**
- | | | | |
|-------------------------|--------------------|--------------------------|-----------------------|
| General Residential | Local Business | Agriculture | Recreation |
| Inner Residential | General Business | Landscape Conservation | Open Space |
| Low Density Residential | Central Business | Environmental Management | Future Urban |
| Rural Living | Commercial | Major Tourism | Particular Purpose |
| Village | Light Industrial | Port and Marine | Split Zone Boundaries |
| Urban Mixed Use | General Industrial | Utilities | LGA Boundary |
| | Rural | Community Purpose | |

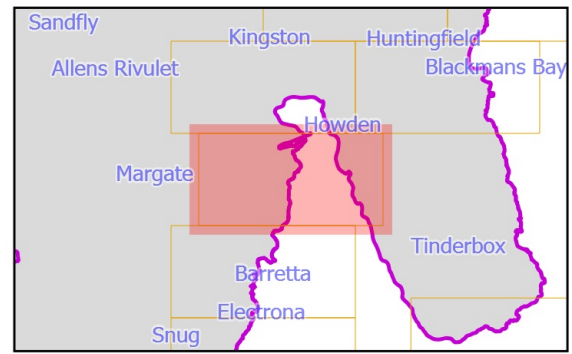


Map 18 of 37

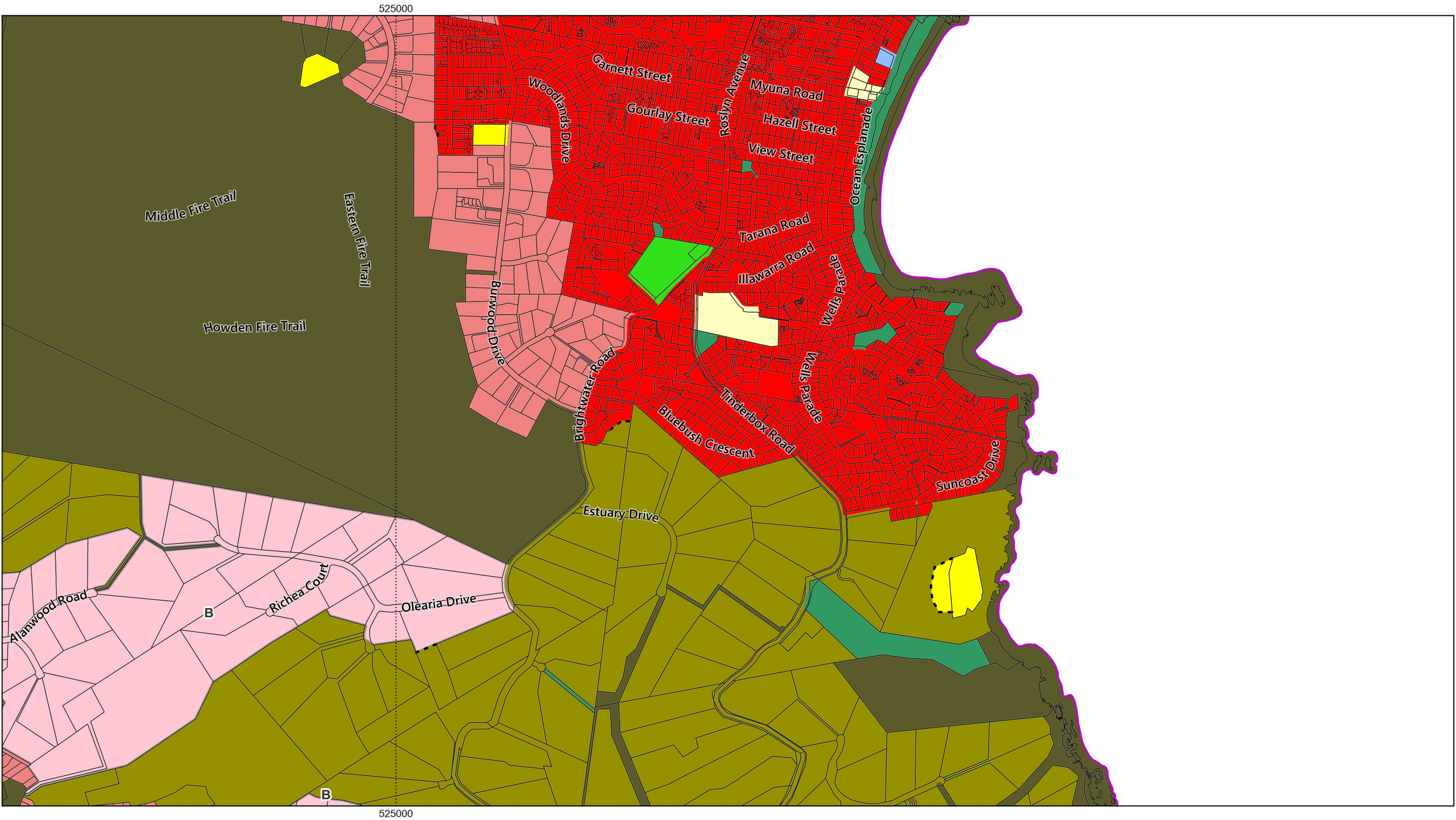
0 100 200 300 400 500 m



Scale: 1:11000 when printed at A3
Coordinate system: GDA94 MGA Zone 55
Planning data from Kingborough Council
Base topographic data from the LIST © State of Tasmania
Print Date: 7.10.2024 Cadastre Date: 20.8.2024



Tasmanian Planning Scheme - Zones : Kingborough Local Provisions Schedule



LPS Zones			
■ General Residential	■ Local Business	■ Agriculture	■ Recreation
■ Inner Residential	■ General Business	■ Landscape Conservation	■ Open Space
■ Low Density Residential	■ Central Business	■ Environmental Management	■ Future Urban
■ Rural Living	■ Commercial	■ Major Tourism	■ Particular Purpose
■ Village	■ Light Industrial	■ Port and Marine	■ Split Zone Boundaries
■ Urban Mixed Use	■ General Industrial	■ Utilities	■ LGA Boundary
	■ Rural	■ Community Purpose	

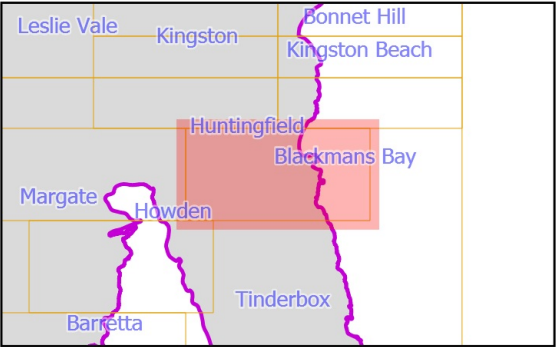


Map 19 of 37

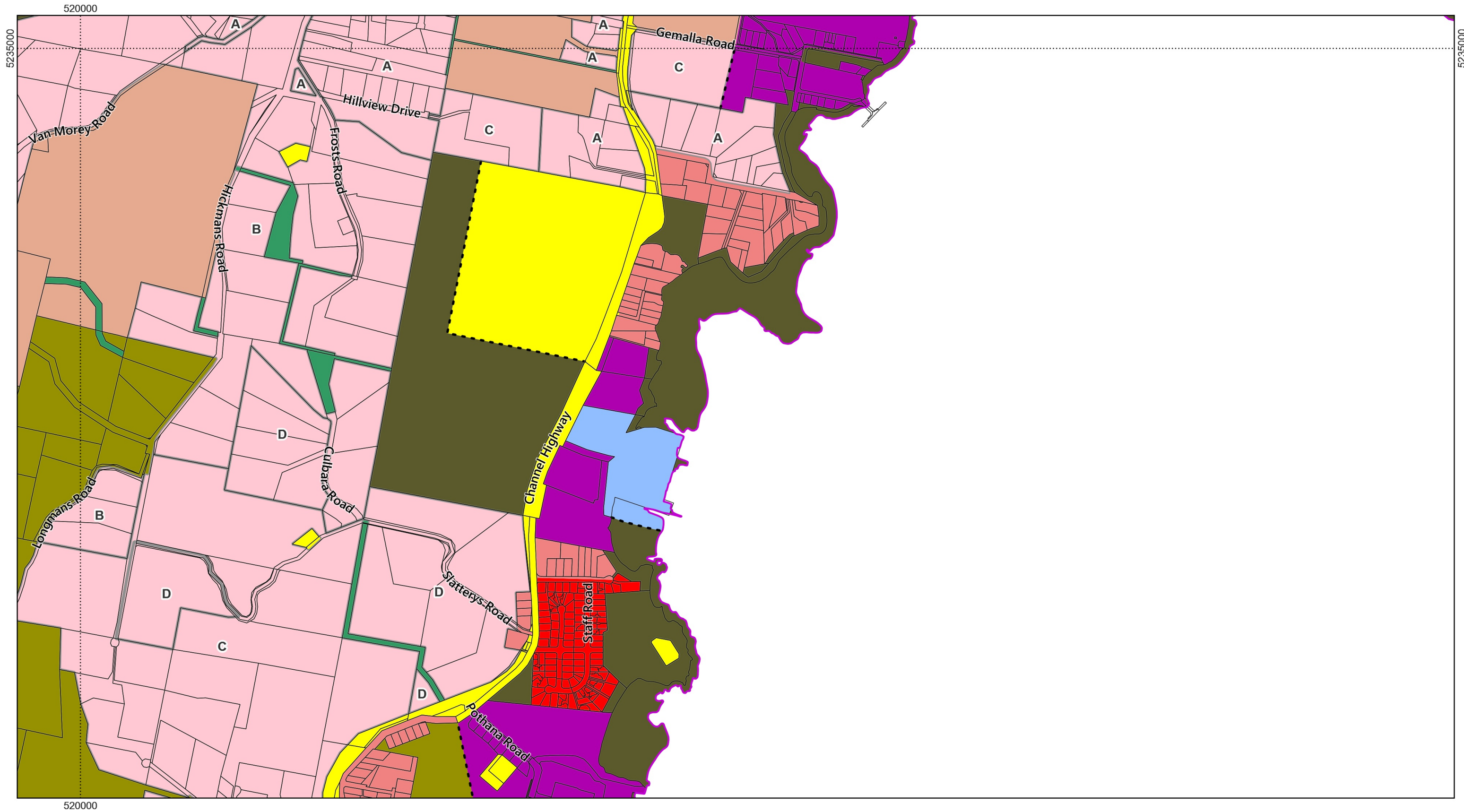
0 100 200 300 400 500 m



Scale: 1:11000 when printed at A3
Coordinate system: GDA94 MGA Zone 55
Planning data from Kingborough Council
Base topographic data from the LIST © State of Tasmania
Print Date: 7.10.2024 Cadastre Date: 20.8.2024



Tasmanian Planning Scheme - Zones : Kingborough Local Provisions Schedule



- | LPS Zones | | | |
|-------------------------|--------------------|--------------------------|-----------------------|
| General Residential | Local Business | Agriculture | Recreation |
| Inner Residential | Central Business | Landscape Conservation | Open Space |
| Low Density Residential | Commercial | Environmental Management | Future Urban |
| Rural Living | Light Industrial | Major Tourism | Particular Purpose |
| Village | General Industrial | Port and Marine | Split Zone Boundaries |
| Urban Mixed Use | Rural | Utilities | LGA Boundary |
| | | Community Purpose | |

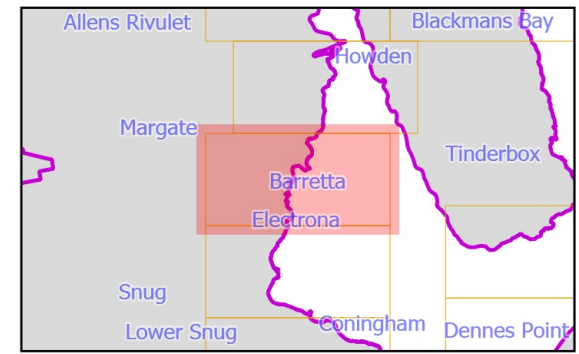


Map 20 of 37

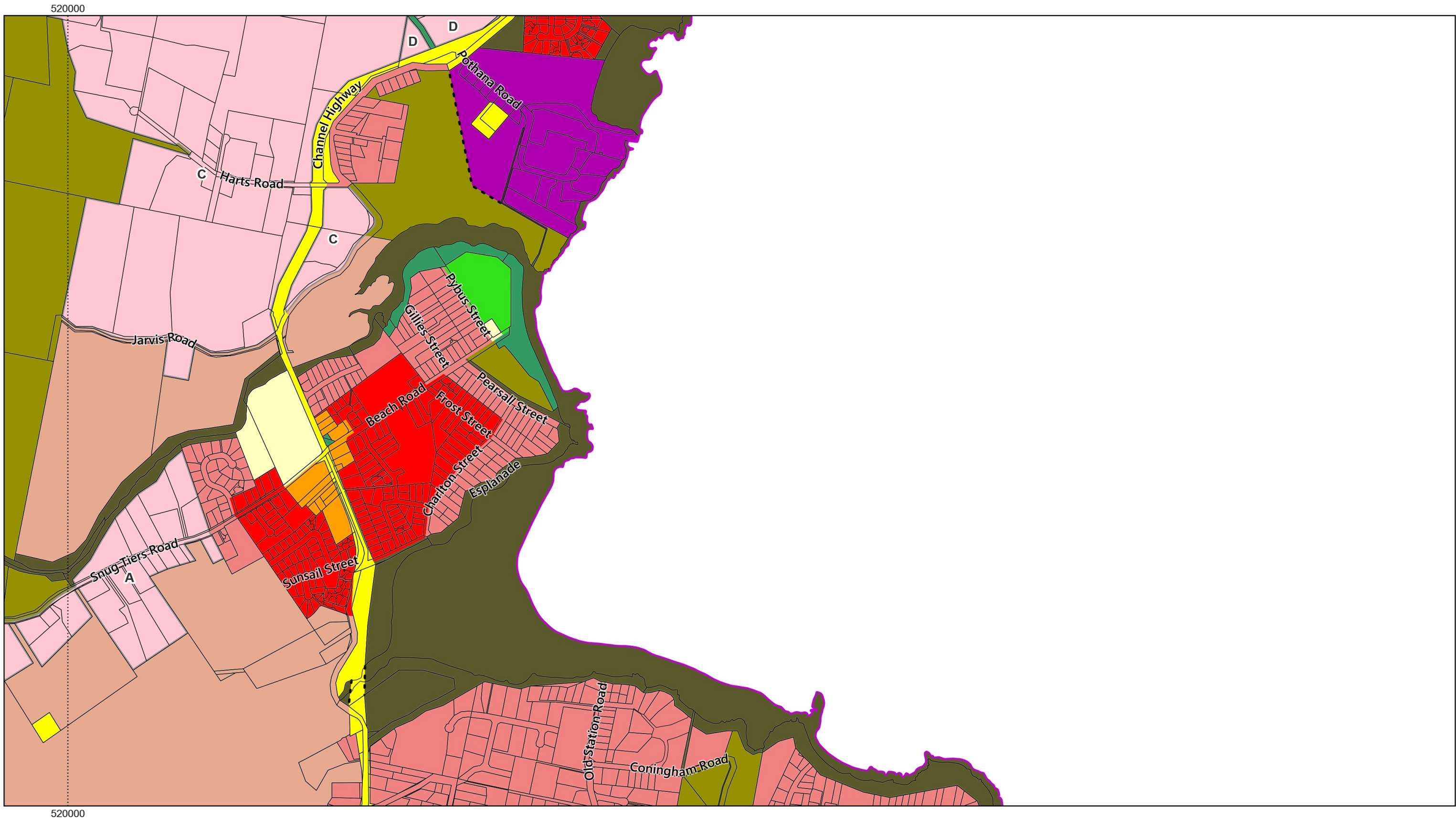
0 100 200 300 400 500 m



Scale: 1:11000 when printed at A3
Coordinate system: GDA94 MGA Zone 55
Planning data from Kingborough Council
Base topographic data from the LIST © State of Tasmania
Print Date: 7.10.2024 Cadastre Date: 20.8.2024



Tasmanian Planning Scheme - Zones : Kingborough Local Provisions Schedule



LPS Zones

- General Residential
- Inner Residential
- Low Density Residential
- Rural Living
- Village
- Urban Mixed Use

- Local Business
- General Business
- Central Business
- Commercial
- Light Industrial
- General Industrial
- Rural

- Agriculture
- Landscape Conservation
- Environmental Management
- Major Tourism
- Port and Marine
- Utilities
- Community Purpose

- Recreation
- Open Space
- Future Urban
- Particular Purpose
- Split Zone Boundaries
- LGA Boundary

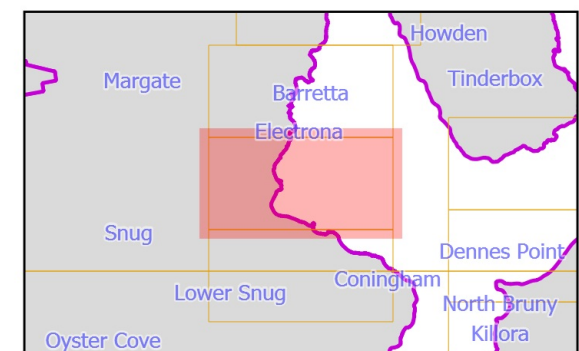


Map 21 of 37

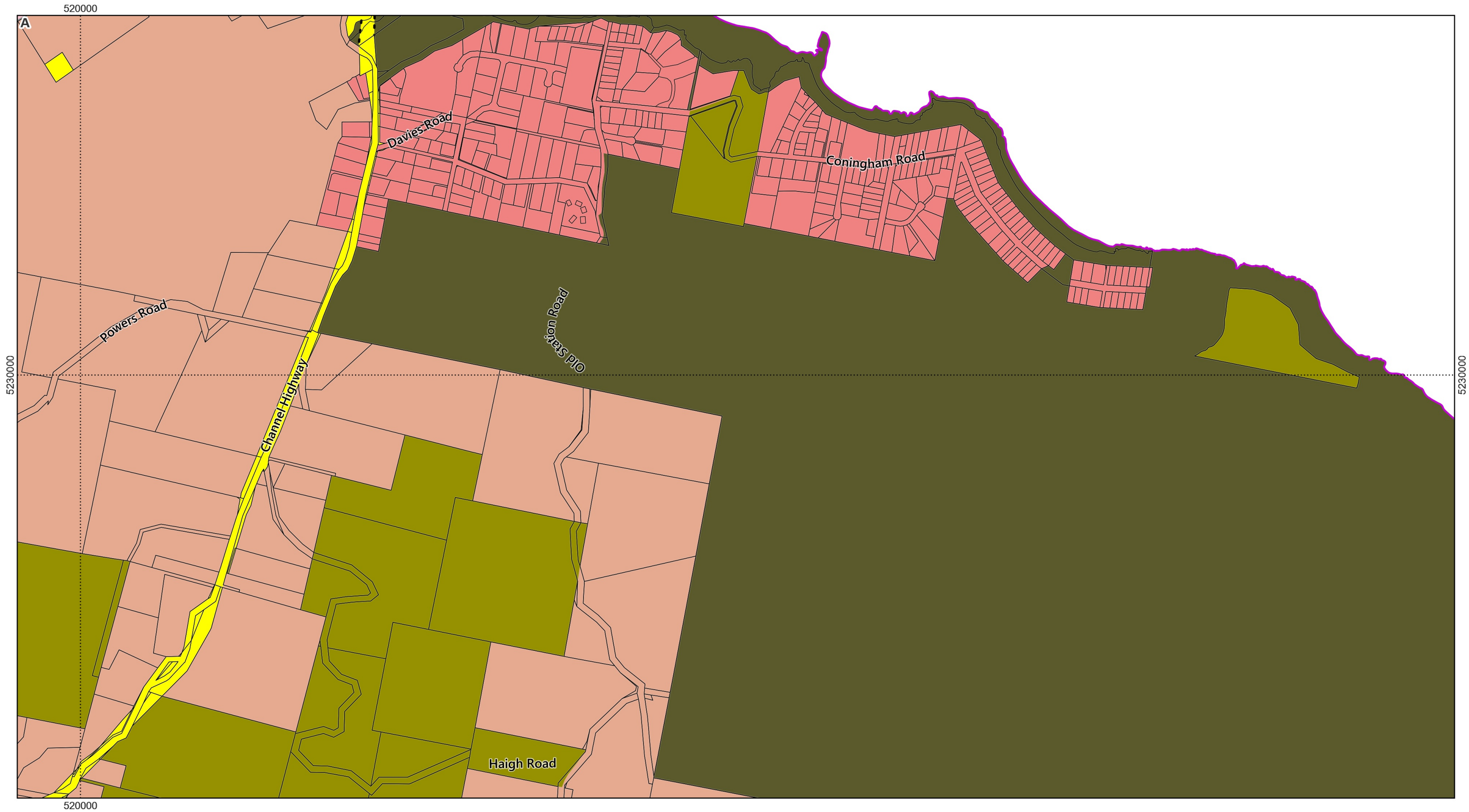
0 100 200 300 400 500 m



Scale: 1:11000 when printed at A3
Coordinate system: GDA94 MGA Zone 55
Planning data from Kingborough Council
Base topographic data from the LIST © State of Tasmania
Print Date: 7.10.2024 Cadastre Date: 20.8.2024



Tasmanian Planning Scheme - Zones : Kingborough Local Provisions Schedule



LPS Zones

General Residential	Local Business	Agriculture	Recreation
Inner Residential	General Business	Landscape Conservation	Open Space
Low Density Residential	Central Business	Environmental Management	Future Urban
Rural Living	Commercial	Major Tourism	Particular Purpose
Village	Light Industrial	Port and Marine	Split Zone Boundaries
Urban Mixed Use	General Industrial	Utilities	LGA Boundary
	Rural	Community Purpose	

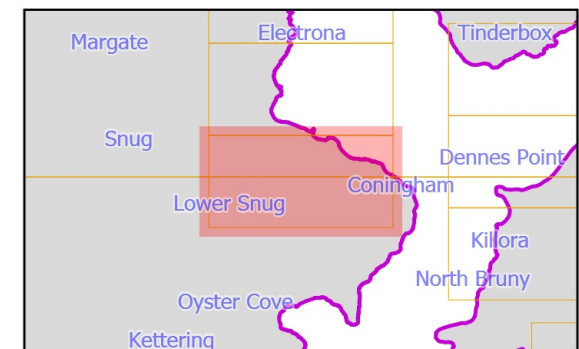


Map 22 of 37

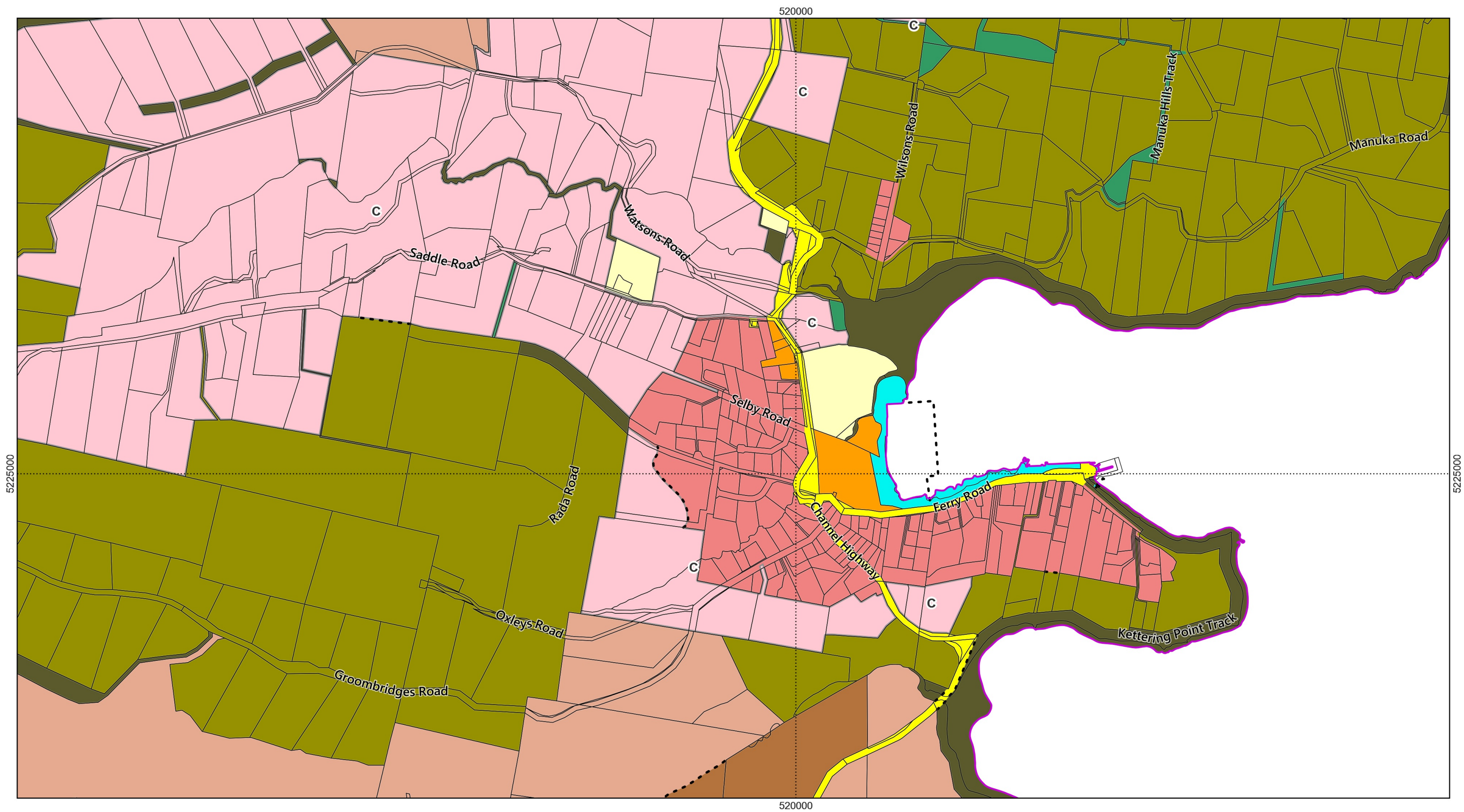
0 100 200 300 400 500 m



Scale: 1:11000 when printed at A3
Coordinate system: GDA94 MGA Zone 55
Planning data from Kingborough Council
Base topographic data from the LIST © State of Tasmania
Print Date: 7.10.2024 Cadastre Date: 20.8.2024



Tasmanian Planning Scheme - Zones : Kingborough Local Provisions Schedule



- | LPS Zones | | | |
|---|--|--|--|
| ■ General Residential | ■ Local Business | ■ Agriculture | ■ Recreation |
| ■ Inner Residential | ■ General Business | ■ Landscape Conservation | ■ Open Space |
| ■ Low Density Residential | ■ Central Business | ■ Environmental Management | ■ Future Urban |
| ■ Rural Living | ■ Commercial | ■ Major Tourism | ■ Particular Purpose |
| ■ Village | ■ Light Industrial | ■ Port and Marine | --- Split Zone Boundaries |
| ■ Urban Mixed Use | ■ General Industrial | ■ Utilities | □ LGA Boundary |
| | ■ Rural | ■ Community Purpose | |

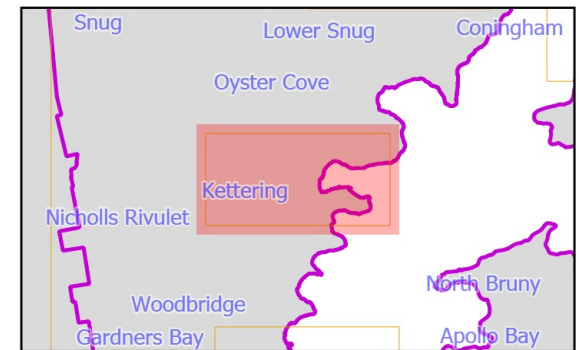


Map 23 of 37

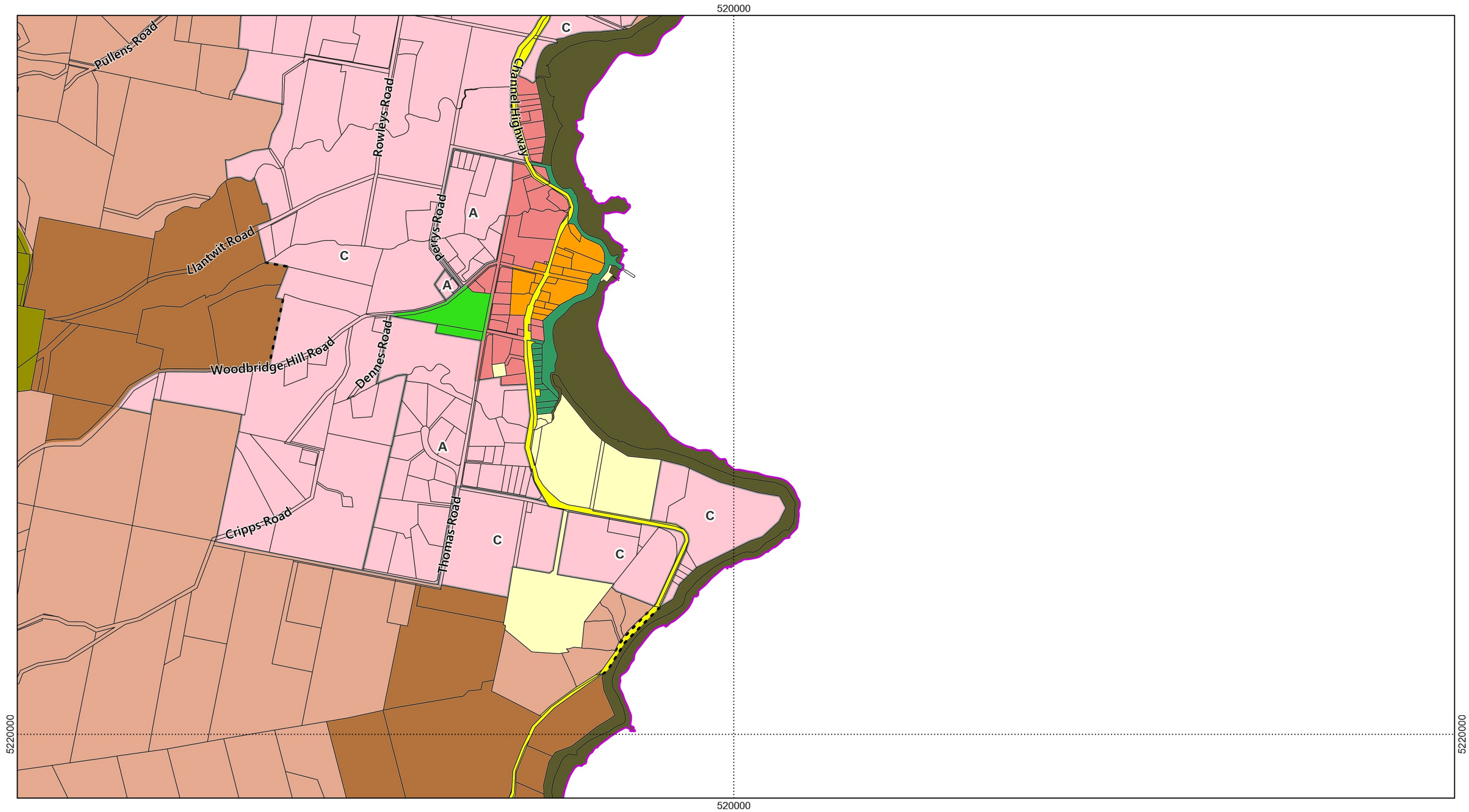
0 100 200 300 400 500 m



Scale: 1:11000 when printed at A3
Coordinate system: GDA94 MGA Zone 55
Planning data from Kingborough Council
Base topographic data from the LIST © State of Tasmania
Print Date: 7.10.2024 Cadastre Date: 20.8.2024



Tasmanian Planning Scheme - Zones : Kingborough Local Provisions Schedule



- LPS Zones**
- | | | | |
|-------------------------|--------------------|--------------------------|-----------------------|
| General Residential | Local Business | Agriculture | Recreation |
| Inner Residential | General Business | Landscape Conservation | Open Space |
| Low Density Residential | Central Business | Environmental Management | Future Urban |
| Rural Living | Commercial | Major Tourism | Particular Purpose |
| Village | Light Industrial | Port and Marine | Split Zone Boundaries |
| Urban Mixed Use | General Industrial | Utilities | LGA Boundary |
| | Rural | Community Purpose | |

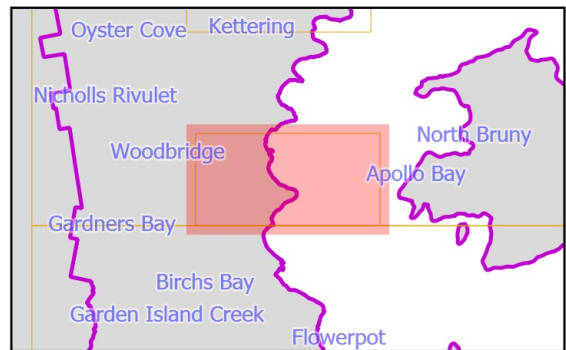


Map 24 of 37

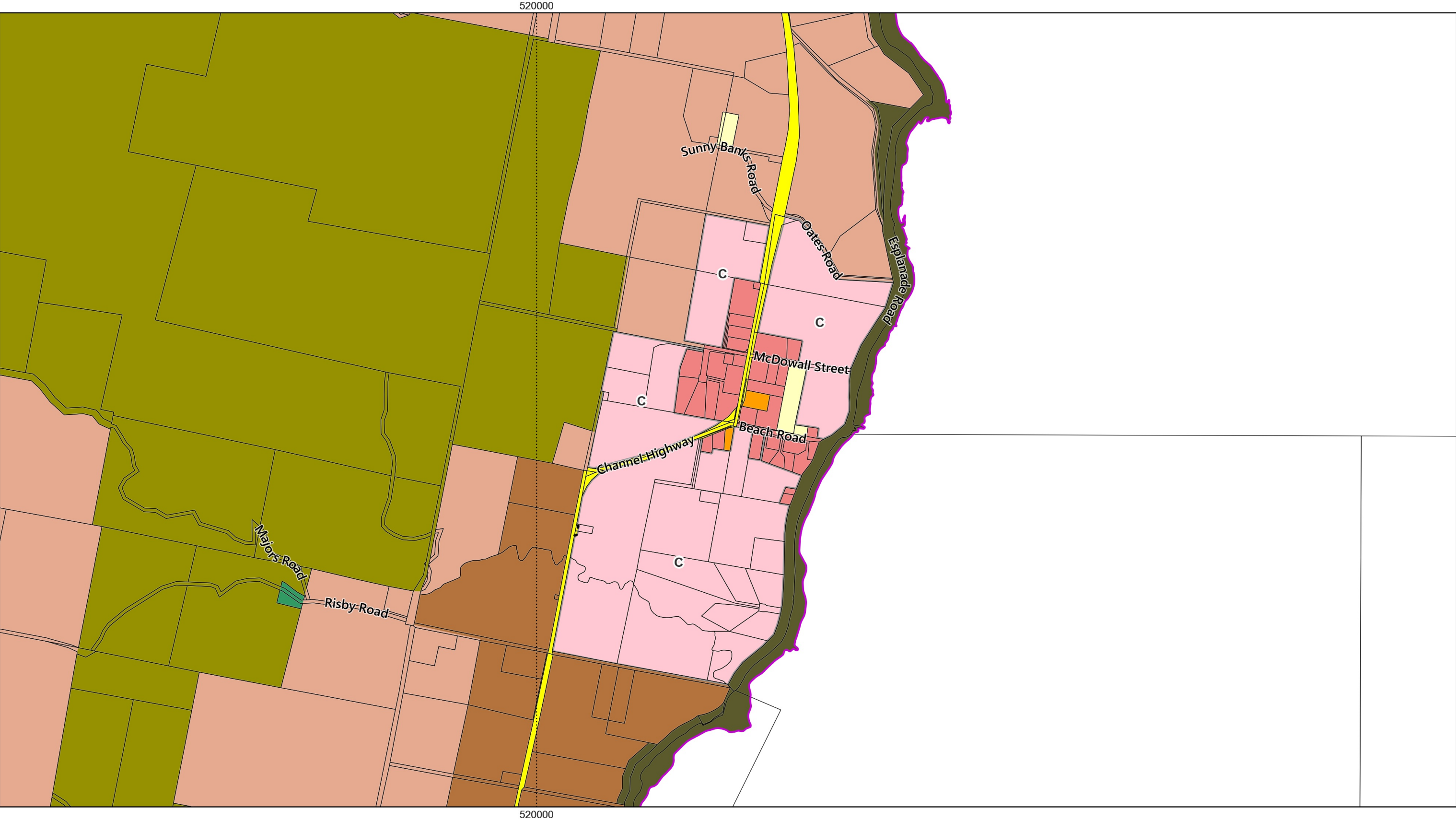
0 100 200 300 400 500 m



Scale: 1:11000 when printed at A3
Coordinate system: GDA94 MGA Zone 55
Planning data from Kingborough Council
Base topographic data from the LIST © State of Tasmania
Print Date: 7.10.2024 Cadastre Date: 20.8.2024



Tasmanian Planning Scheme - Zones : Kingborough Local Provisions Schedule



LPS Zones

- General Residential
- Inner Residential
- Low Density Residential
- Rural Living
- Village
- Urban Mixed Use

- Local Business
- General Business
- Central Business
- Commercial
- Light Industrial
- General Industrial
- Rural

- Agriculture
- Landscape Conservation
- Environmental Management
- Major Tourism
- Port and Marine
- Utilities
- Community Purpose

- Recreation
- Open Space
- Future Urban
- Particular Purpose
- Split Zone Boundaries
- LGA Boundary

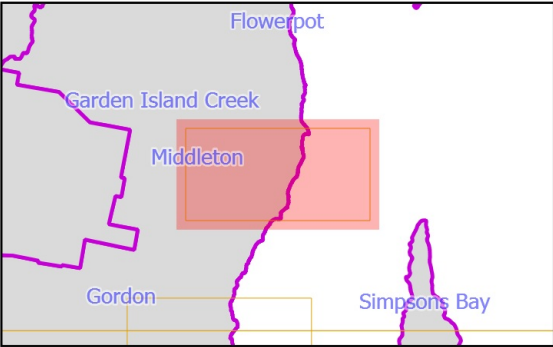


Map 25 of 37

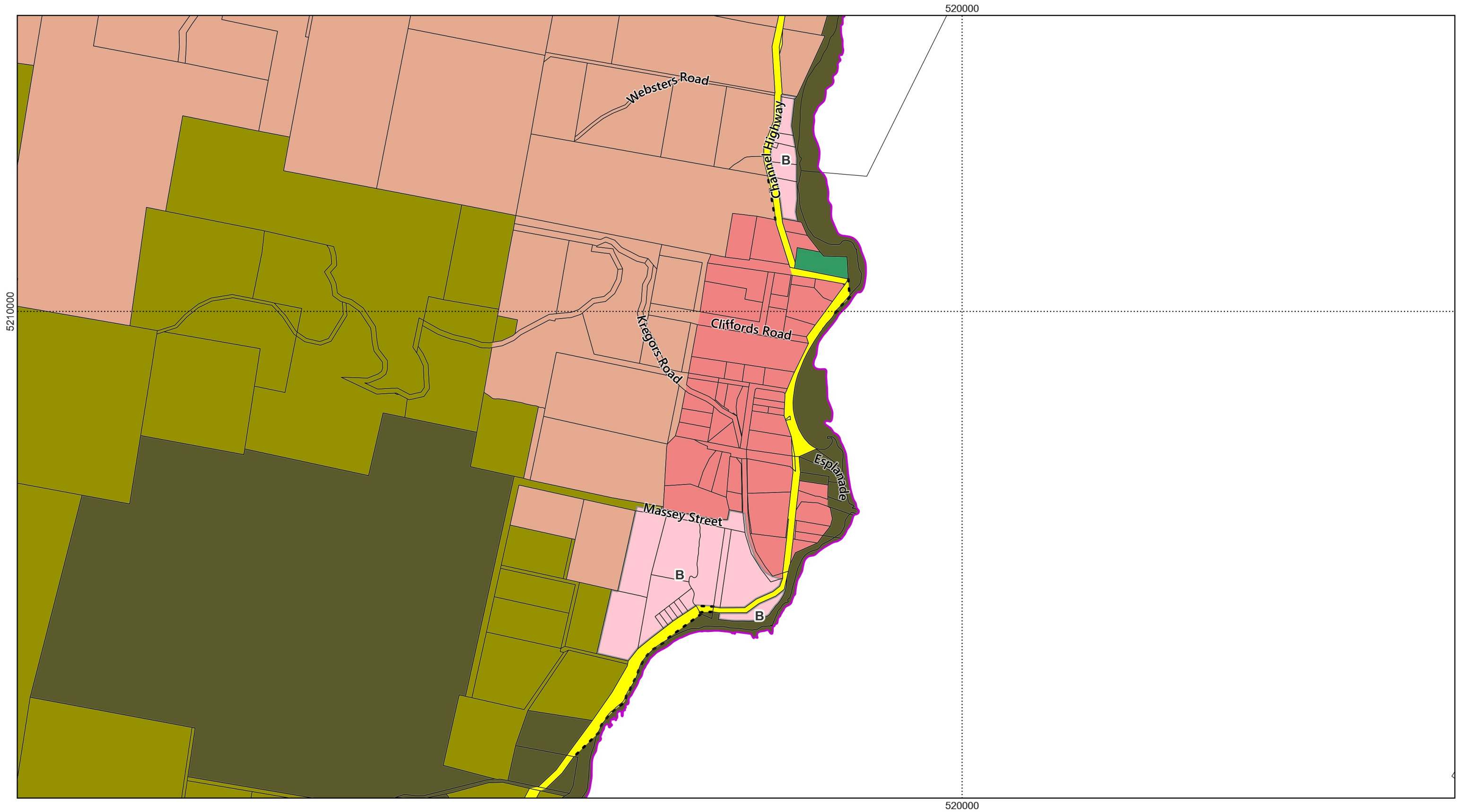
0 100 200 300 400 500 m



Scale: 1:11000 when printed at A3
 Coordinate system: GDA94 MGA Zone 55
 Planning data from Kingborough Council
 Base topographic data from the LIST © State of Tasmania
 Print Date: 7.10.2024 Cadastre Date: 20.8.2024



Tasmanian Planning Scheme - Zones : Kingborough Local Provisions Schedule



- | LPS Zones | | | |
|-------------------------|--------------------|--------------------------|-----------------------|
| General Residential | Local Business | Agriculture | Recreation |
| Inner Residential | General Business | Landscape Conservation | Open Space |
| Low Density Residential | Central Business | Environmental Management | Future Urban |
| Rural Living | Commercial | Major Tourism | Particular Purpose |
| Village | Light Industrial | Port and Marine | Split Zone Boundaries |
| Urban Mixed Use | General Industrial | Utilities | LGA Boundary |
| | Rural | Community Purpose | |

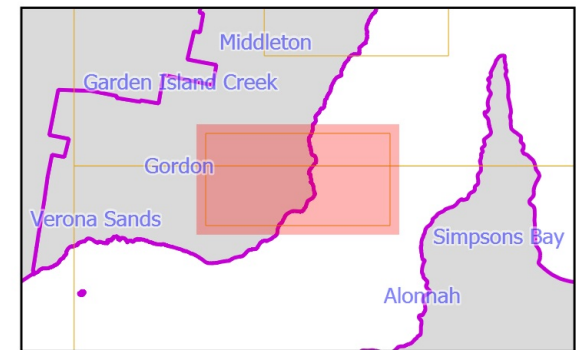


Map 26 of 37

0 100 200 300 400 500 m



Scale: 1:11000 when printed at A3
Coordinate system: GDA94 MGA Zone 55
Planning data from Kingborough Council
Base topographic data from the LIST © State of Tasmania
Print Date: 7.10.2024 Cadastre Date: 20.8.2024



Tasmanian Planning Scheme - Zones : Kingborough Local Provisions Schedule



LPS Zones			
■ General Residential	■ Local Business	■ Agriculture	■ Recreation
■ Inner Residential	■ General Business	■ Landscape Conservation	■ Open Space
■ Low Density Residential	■ Central Business	■ Environmental Management	■ Future Urban
■ Rural Living	■ Commercial	■ Major Tourism	■ Particular Purpose
■ Village	■ Light Industrial	■ Port and Marine	- - - Split Zone Boundaries
■ Urban Mixed Use	■ Rural	■ Utilities	□ LGA Boundary
		■ Community Purpose	

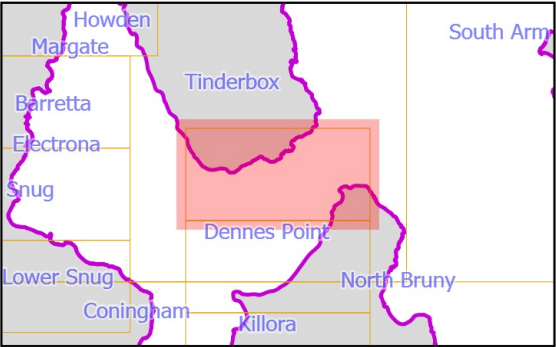


Map 27 of 37

0 100 200 300 400 500 m



Scale: 1:11000 when printed at A3
Coordinate system: GDA94 MGA Zone 55
Planning data from Kingborough Council
Base topographic data from the LIST © State of Tasmania
Print Date: 7.10.2024 Cadastre Date: 20.8.2024



Tasmanian Planning Scheme - Zones : Kingborough Local Provisions Schedule

5230000



5230000

- LPS Zones**
- | | | | |
|-------------------------|------------------|--------------------------|-----------------------|
| General Residential | Local Business | Agriculture | Recreation |
| Inner Residential | General Business | Landscape Conservation | Open Space |
| Low Density Residential | Central Business | Environmental Management | Future Urban |
| Rural Living | Commercial | Major Tourism | Particular Purpose |
| Village | Light Industrial | Port and Marine | Split Zone Boundaries |
| Urban Mixed Use | Rural | Utilities | LGA Boundary |
| | | Community Purpose | |

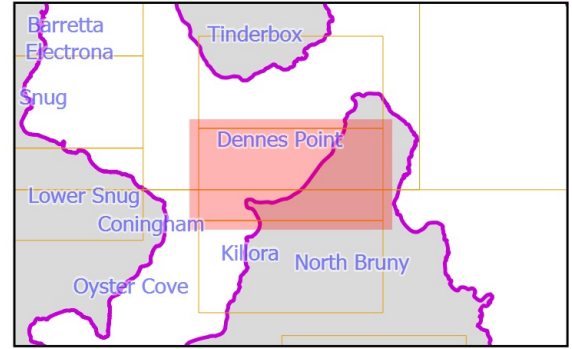


Map 28 of 37

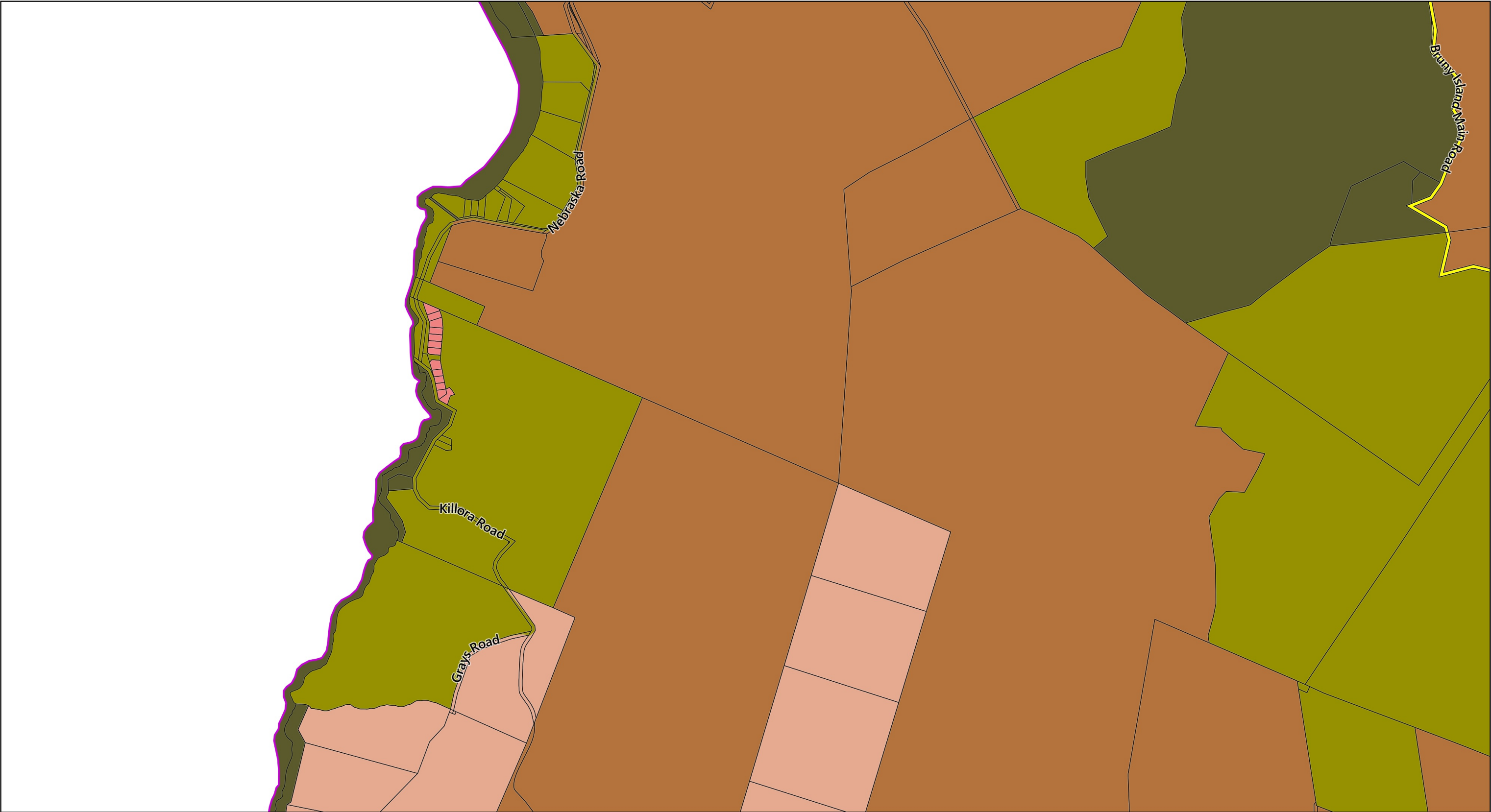
0 100 200 300 400 500 m



Scale: 1:11000 when printed at A3
Coordinate system: GDA94 MGA Zone 55
Planning data from Kingborough Council
Base topographic data from the LIST © State of Tasmania
Print Date: 7.10.2024 Cadastre Date: 20.8.2024



Tasmanian Planning Scheme - Zones : Kingborough Local Provisions Schedule



LPS Zones

	General Residential
	Inner Residential
	Low Density Residential
	Rural Living
	Village
	Urban Mixed Use

	Local Business
	General Business
	Central Business
	Commercial
	Light Industrial
	General Industrial
	Rural

	Agriculture
	Landscape Conservation
	Environmental Management
	Major Tourism
	Port and Marine
	Utilities
	Community Purpose

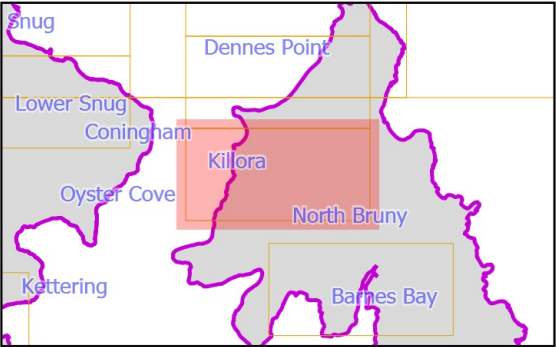
	Recreation
	Open Space
	Future Urban
	Particular Purpose
	Split Zone Boundaries
	LGA Boundary

N

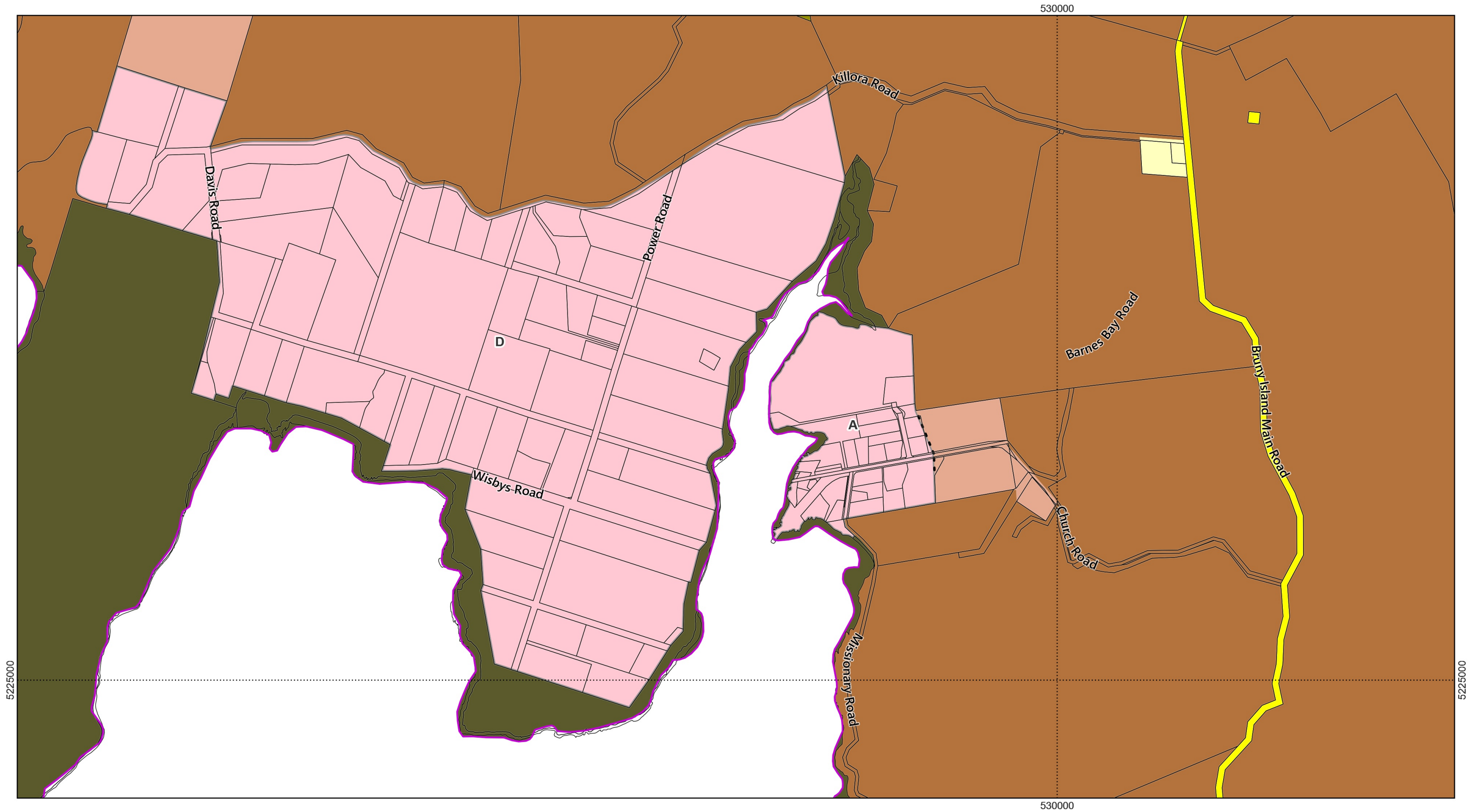
Map 29 of 37

0 100 200 300 400 500 m

Scale: 1:11000 when printed at A3
Coordinate system: GDA94 MGA Zone 55
Planning data from Kingborough Council
Base topographic data from the LIST © State of Tasmania
Print Date: 7.10.2024 Cadastre Date: 20.8.2024



Tasmanian Planning Scheme - Zones : Kingborough Local Provisions Schedule



- | LPS Zones | | | |
|-----------|-------------------------|--|--------------------------|
| | General Residential | | Local Business |
| | Inner Residential | | General Business |
| | Low Density Residential | | Central Business |
| | Rural Living | | Commercial |
| | Village | | Light Industrial |
| | Urban Mixed Use | | General Industrial |
| | | | Rural |
| | | | Agriculture |
| | | | Landscape Conservation |
| | | | Environmental Management |
| | | | Major Tourism |
| | | | Port and Marine |
| | | | Utilities |
| | | | Community Purpose |
| | | | Recreation |
| | | | Open Space |
| | | | Future Urban |
| | | | Particular Purpose |
| | | | Split Zone Boundaries |
| | | | LGA Boundary |

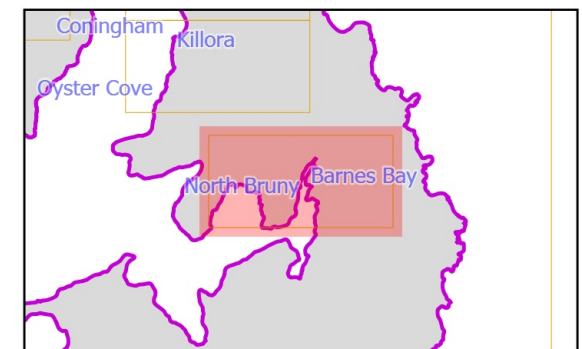


Map 30 of 37

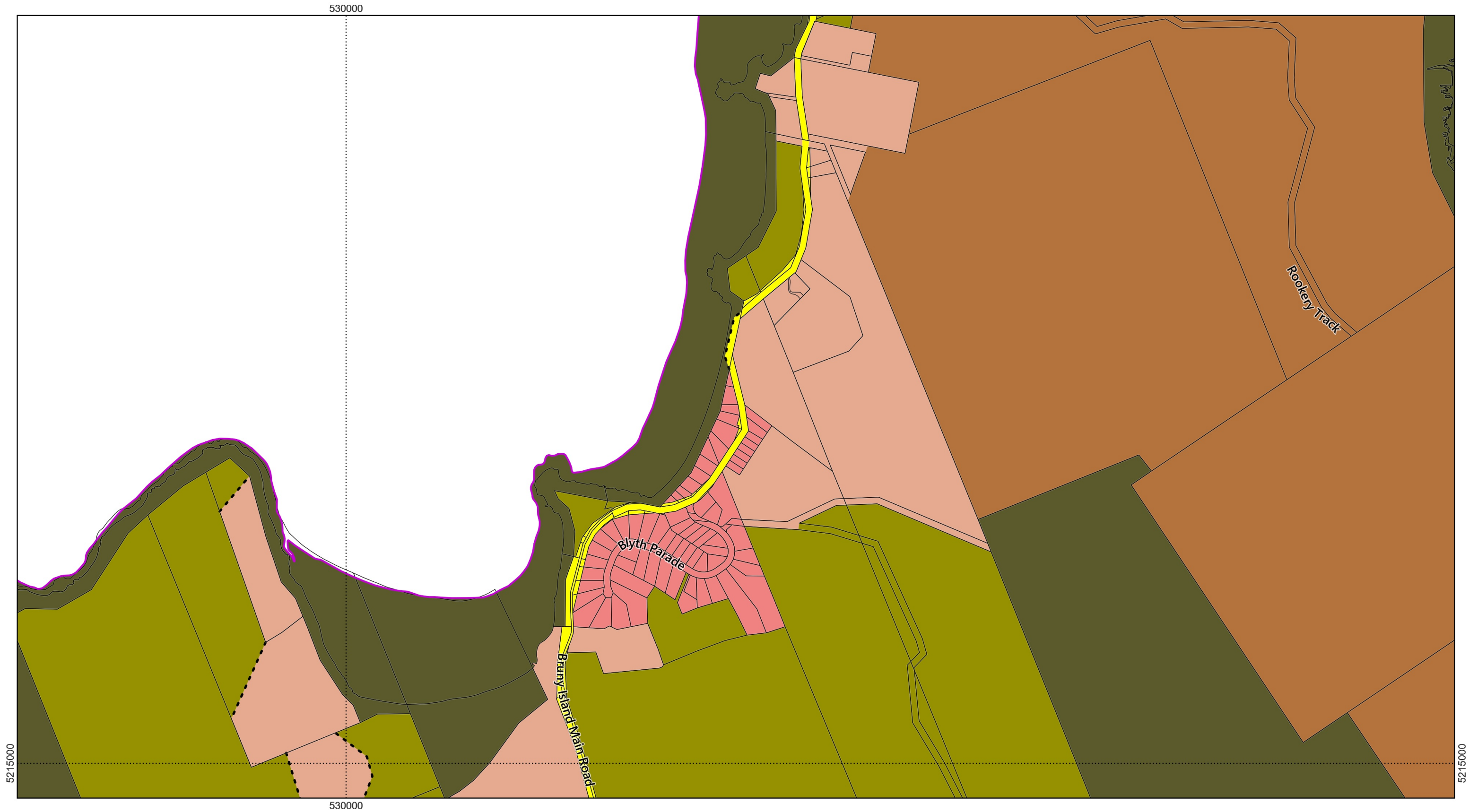
0 100 200 300 400 500 m



Scale: 1:11000 when printed at A3
Coordinate system: GDA94 MGA Zone 55
Planning data from Kingborough Council
Base topographic data from the LIST © State of Tasmania
Print Date: 7.10.2024 Cadastre Date: 20.8.2024



Tasmanian Planning Scheme - Zones : Kingborough Local Provisions Schedule



- LPS Zones
- | | | | |
|-------------------------|--------------------|--------------------------|-----------------------|
| General Residential | Local Business | Agriculture | Recreation |
| Inner Residential | General Business | Landscape Conservation | Open Space |
| Low Density Residential | Central Business | Environmental Management | Future Urban |
| Rural Living | Commercial | Major Tourism | Particular Purpose |
| Village | Light Industrial | Port and Marine | Split Zone Boundaries |
| Urban Mixed Use | General Industrial | Utilities | LGA Boundary |
| | Rural | Community Purpose | |

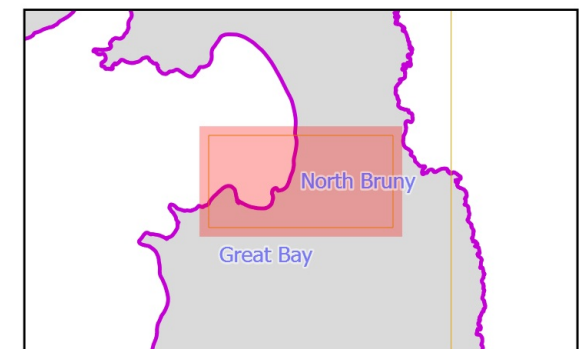


Map 31 of 37

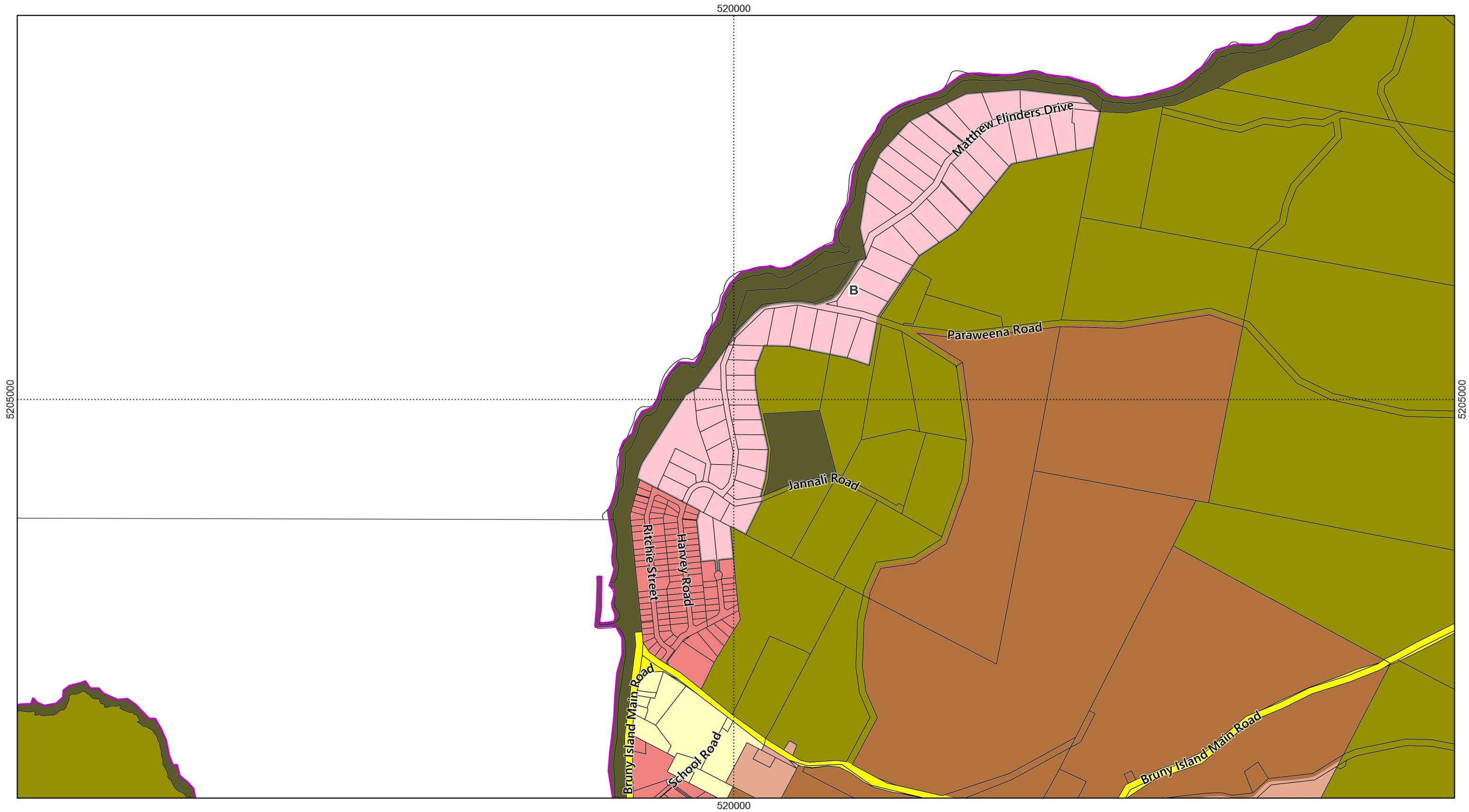
0 100 200 300 400 500 m



Scale: 1:11000 when printed at A3
Coordinate system: GDA94 MGA Zone 55
Planning data from Kingborough Council
Base topographic data from the LIST © State of Tasmania
Print Date: 7.10.2024 Cadastre Date: 20.8.2024



Tasmanian Planning Scheme - Zones : Kingborough Local Provisions Schedule



- | | | | |
|-------------------------|--------------------|--------------------------|-----------------------|
| LPS Zones | | | |
| General Residential | Local Business | Agriculture | Recreation |
| Inner Residential | General Business | Landscape Conservation | Open Space |
| Low Density Residential | Central Business | Environmental Management | Future Urban |
| Rural Living | Commercial | Major Tourism | Particular Purpose |
| Village | Light Industrial | Port and Marine | Split Zone Boundaries |
| Urban Mixed Use | General Industrial | Utilities | LGA Boundary |
| | Rural | Community Purpose | |

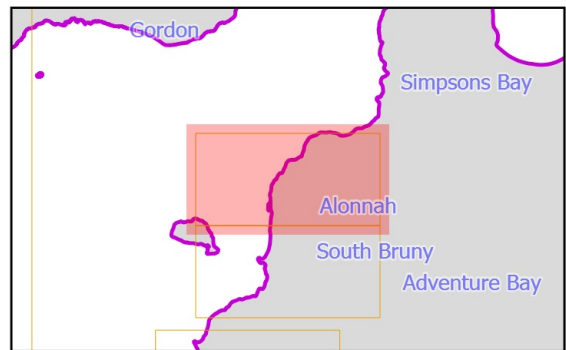


Map 32 of 37

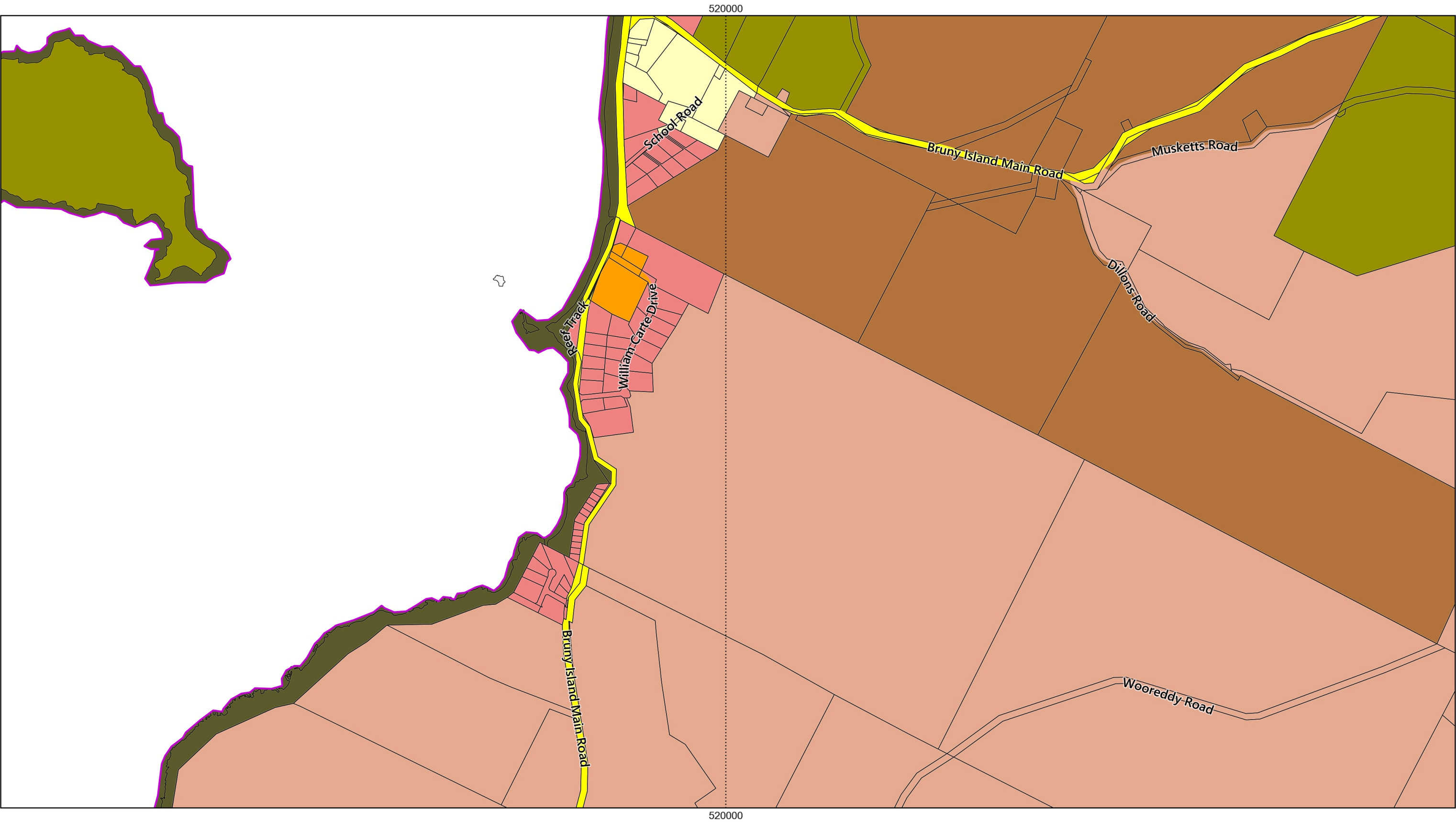
0 100 200 300 400 500 m



Scale: 1:11000 when printed at A3
Coordinate system: GDA94 MGA Zone 55
Planning data from Kingborough Council
Base topographic data from the LIST © State of Tasmania
Print Date: 7.10.2024 Cadastre Date: 20.8.2024



Tasmanian Planning Scheme - Zones : Kingborough Local Provisions Schedule



LPS Zones			
General Residential	Local Business	Agriculture	Recreation
Inner Residential	General Business	Landscape Conservation	Open Space
Low Density Residential	Central Business	Environmental Management	Future Urban
Rural Living	Commercial	Major Tourism	Particular Purpose
Village	Light Industrial	Port and Marine	Split Zone Boundaries
Urban Mixed Use	General Industrial	Utilities	LGA Boundary
	Rural	Community Purpose	

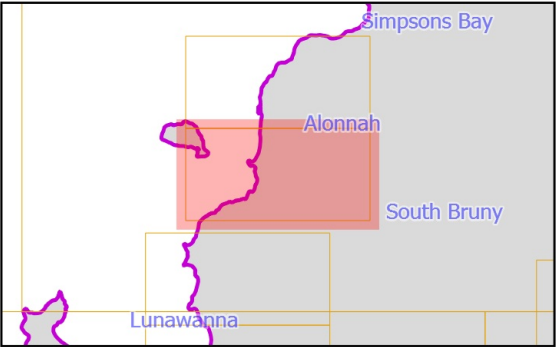


Map 33 of 37

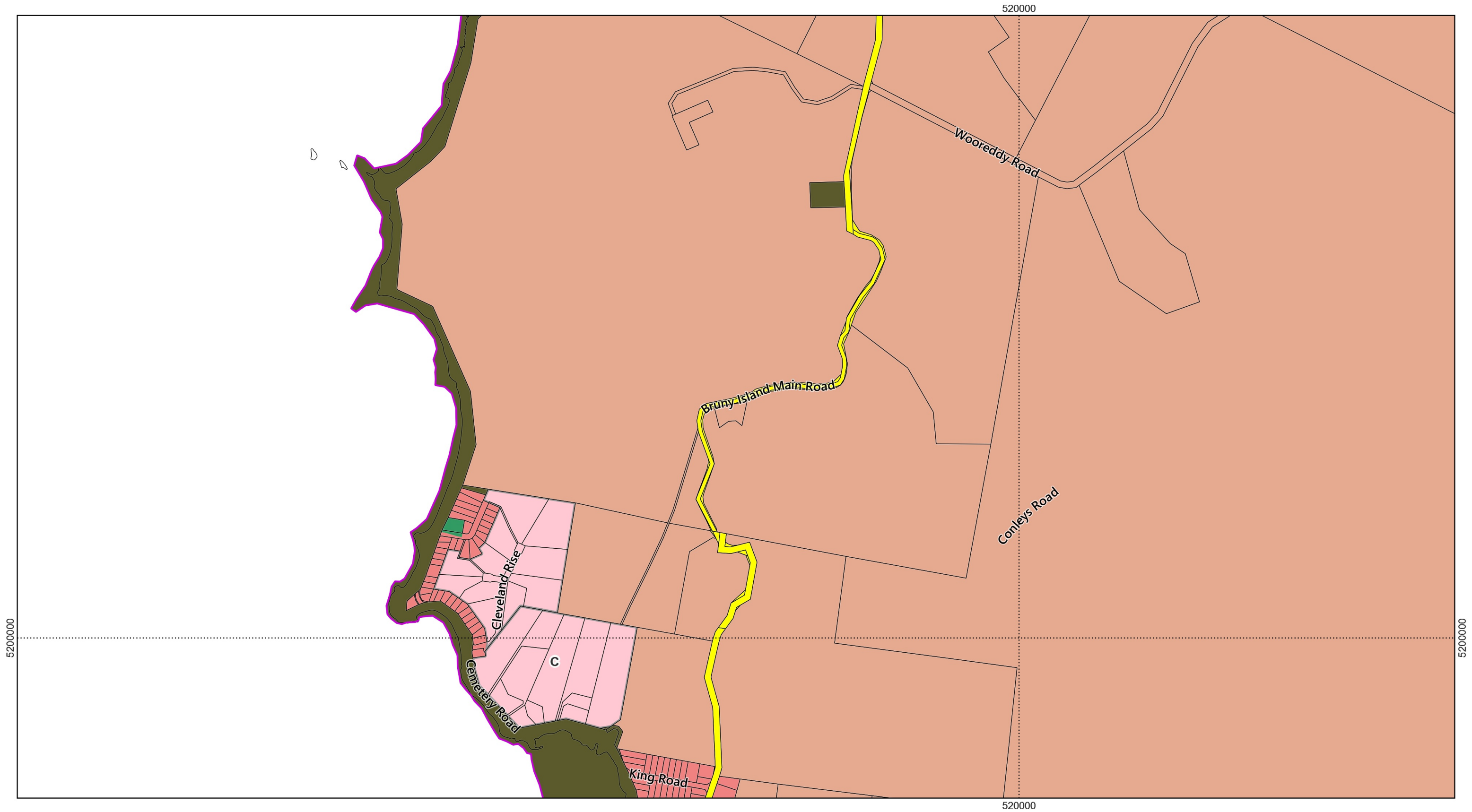
0 100 200 300 400 500 m



Scale: 1:11000 when printed at A3
Coordinate system: GDA94 MGA Zone 55
Planning data from Kingborough Council
Base topographic data from the LIST © State of Tasmania
Print Date: 7.10.2024 Cadastre Date: 20.8.2024



Tasmanian Planning Scheme - Zones : Kingborough Local Provisions Schedule



- LPS Zones**
- | | | | |
|-------------------------|--------------------|--------------------------|-----------------------|
| General Residential | Local Business | Agriculture | Recreation |
| Inner Residential | General Business | Landscape Conservation | Open Space |
| Low Density Residential | Central Business | Environmental Management | Future Urban |
| Rural Living | Commercial | Major Tourism | Particular Purpose |
| Village | Light Industrial | Port and Marine | Split Zone Boundaries |
| Urban Mixed Use | General Industrial | Utilities | LGA Boundary |
| | Rural | Community Purpose | |

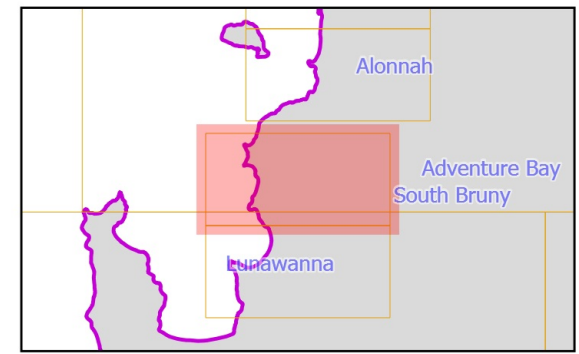


Map 34 of 37

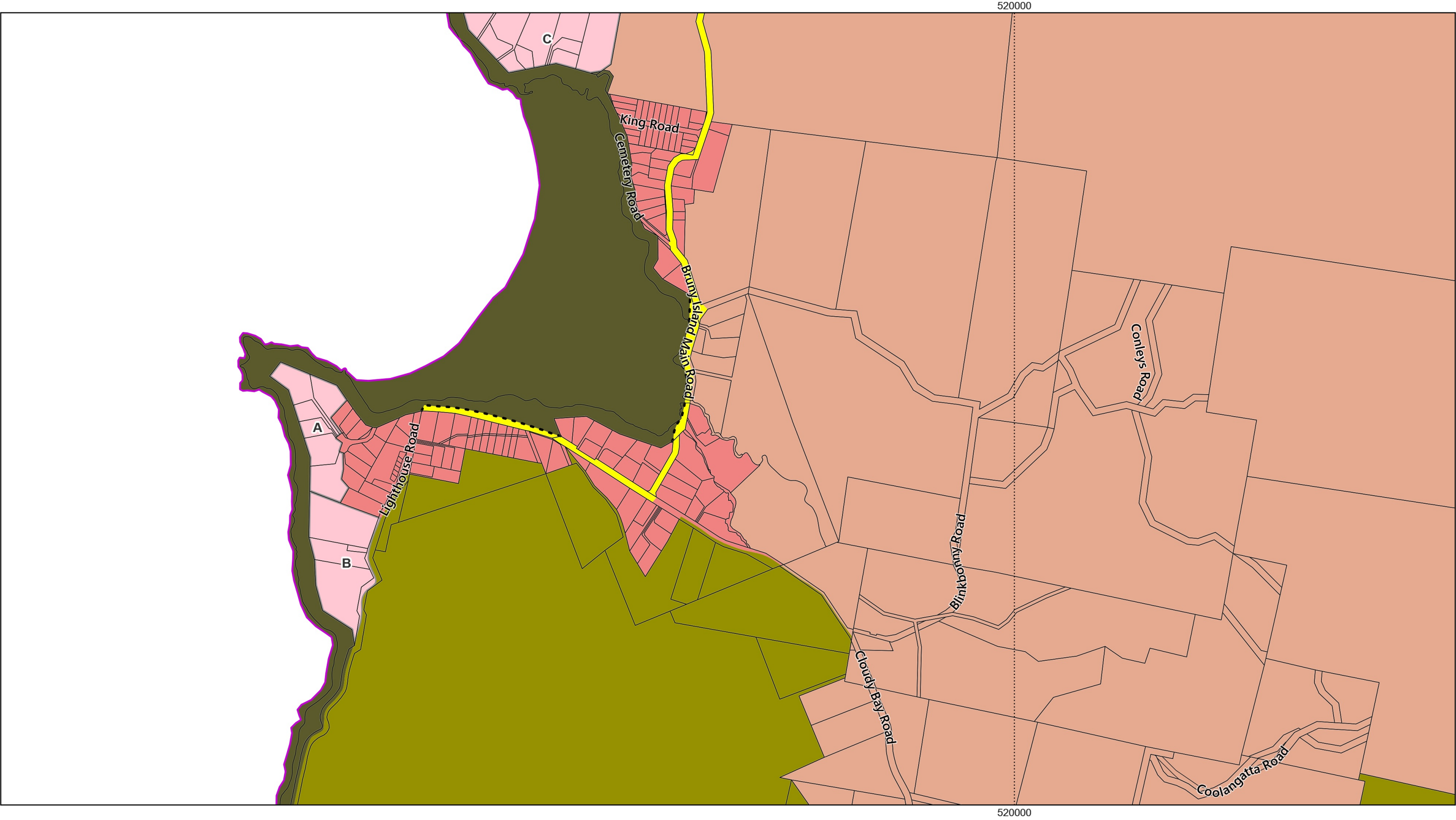
0 100 200 300 400 500 m



Scale: 1:11000 when printed at A3
Coordinate system: GDA94 MGA Zone 55
Planning data from Kingborough Council
Base topographic data from the LIST © State of Tasmania
Print Date: 7.10.2024 Cadastre Date: 20.8.2024



Tasmanian Planning Scheme - Zones : Kingborough Local Provisions Schedule



LPS Zones

- General Residential
- Inner Residential
- Low Density Residential
- Rural Living
- Village
- Urban Mixed Use

- Local Business
- General Business
- Central Business
- Commercial
- Light Industrial
- General Industrial
- Rural

- Agriculture
- Landscape Conservation
- Environmental Management
- Major Tourism
- Port and Marine
- Utilities
- Community Purpose

- Recreation
- Open Space
- Future Urban
- Particular Purpose
- Split Zone Boundaries
- LGA Boundary

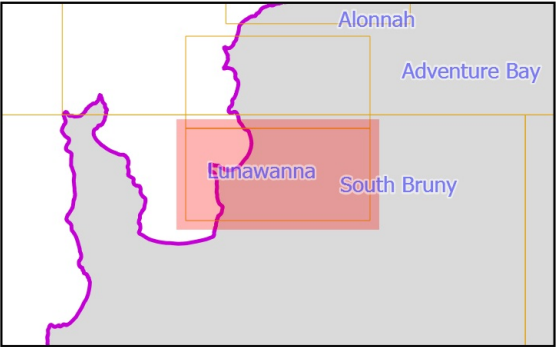


Map 35 of 37

0 100 200 300 400 500 m



Scale: 1:11000 when printed at A3
Coordinate system: GDA94 MGA Zone 55
Planning data from Kingborough Council
Base topographic data from the LIST © State of Tasmania
Print Date: 7.10.2024 Cadastre Date: 20.8.2024



Tasmanian Planning Scheme - Zones : Kingborough Local Provisions Schedule



LPS Zones			
<div></div> General Residential	<div></div> Local Business	<div></div> Agriculture	<div></div> Recreation
<div></div> Inner Residential	<div></div> General Business	<div></div> Landscape Conservation	<div></div> Open Space
<div></div> Low Density Residential	<div></div> Central Business	<div></div> Environmental Management	<div></div> Future Urban
<div></div> Rural Living	<div></div> Commercial	<div></div> Major Tourism	<div></div> Particular Purpose
<div></div> Village	<div></div> Light Industrial	<div></div> Port and Marine	<div></div> Split Zone Boundaries
<div></div> Urban Mixed Use	<div></div> General Industrial	<div></div> Utilities	<div></div> LGA Boundary
	<div></div> Rural	<div></div> Community Purpose	

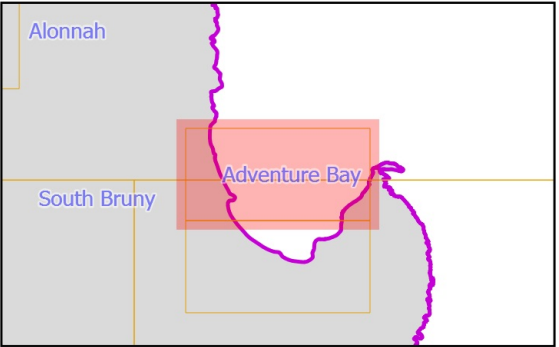


Map 36 of 37

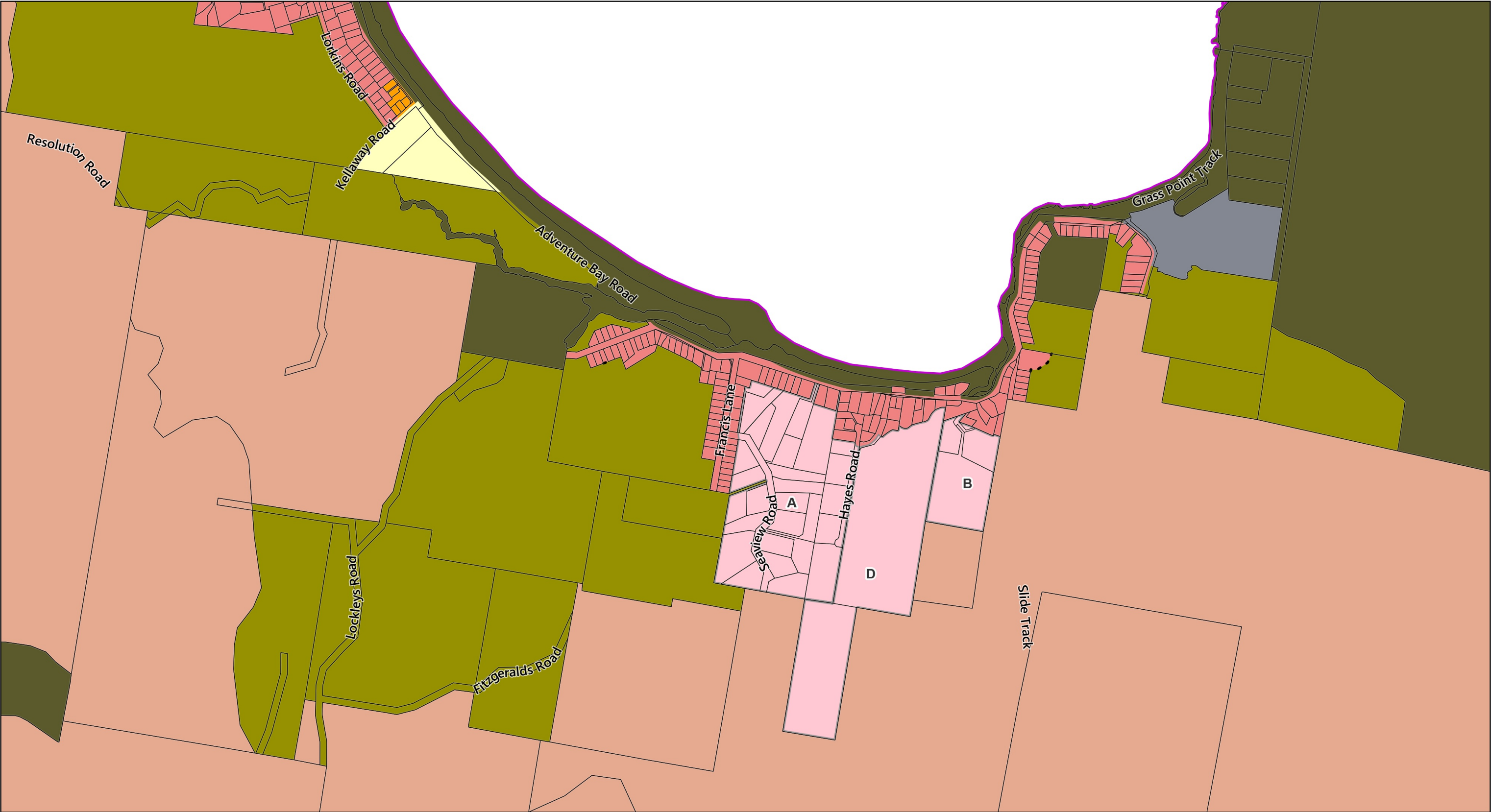
0 100 200 300 400 500 m



Scale: 1:11000 when printed at A3
Coordinate system: GDA94 MGA Zone 55
Planning data from Kingborough Council
Base topographic data from the LIST © State of Tasmania
Print Date: 7.10.2024 Cadastre Date: 20.8.2024



Tasmanian Planning Scheme - Zones : Kingborough Local Provisions Schedule



LPS Zones

General Residential	Local Business	Agriculture	Recreation
Inner Residential	General Business	Landscape Conservation	Open Space
Low Density Residential	Central Business	Environmental Management	Future Urban
Rural Living	Commercial	Major Tourism	Particular Purpose
Village	Light Industrial	Port and Marine	Split Zone Boundaries
Urban Mixed Use	General Industrial	Utilities	LGA Boundary
	Rural	Community Purpose	

N

0 100 200 300 400 500 m

Map 37 of 37

Scale: 1:11000 when printed at A3
Coordinate system: GDA94 MGA Zone 55
Planning data from Kingborough Council
Base topographic data from the LIST © State of Tasmania
Print Date: 7.10.2024 Cadastre Date: 20.8.2024

